




Appendices to the Management Plan and
Environmental Assessment



MANAGEMENT PLAN AND ENVIRONMENTAL ASSESSMENT
AUGUST 2008

APPENDIX 1 - HERITAGE RESOURCE INVENTORY	2
APPENDIX 2 - OTHER PLANS AND STUDIES	120
APPENDIX 3 - POTENTIAL PARTNERS	144
APPENDIX 4 - PUBLIC COMMENTS AND BRNHA RESPONSE	172

APPENDIX ONE: HERITAGE RESOURCE INVENTORY



<i>Appendix 1-A Natural Heritage</i>	4
Prominent Geological Features	6
Major Rivers and Key Tributaries	10
Lakes	12
Outstanding Resource Waters	14
Trout Waters	22
Waterfalls	26
National Parks, Recreational Areas, and Campgrounds	28
National Forests, Recreational Areas, and Campgrounds	30
State Parks, State Forests, and State Natural Areas	32
Significant Natural Areas	34
Critical Habitat and Species of Conservation Importance	46
Public Fishing and Gamelands	58
Trails	60
Scenic Byways	64
<i>Appendix 1-B Cherokee Heritage</i>	66
Villages, Mounds, and Geological Sites of Cultural Importance	68
Festivals and Events	72
<i>Appendix 1-C Craft Heritage</i>	74
Artists and Artisans	76
Craft Education and Schools	78
Museums, Sites and Collections	80
Festivals	84
<i>Appendix 1-D Music Heritage</i>	86
Musicians, Dancers, Dance Callers and Story Tellers	88
Institutions, Media and Places	92
Jam Sessions	94
Festivals and Events	98
<i>Appendix 1-E Agricultural Heritage</i>	102
Farmers Markets	104
Agricultural Communities	106
Historic and Century Farms	108
Festivals and Events	112
<i>Appendix 1-F Other Heritage Resources</i>	114
General Heritage Festivals	116
Expeditions and Military Campaigns	118

IMPORTANT NOTE - The Heritage Resource Inventory has been conducted at one specific point in time (Spring - Fall 2007). Some resources not included in this inventory may qualify for future listings as more time passes or society's priorities shift. Additionally, some resources not yet known or of slight significance will become known and grow in significance as time progresses.





Natural Heritage Theme: Mountains Peaks Over 6,000 Feet in Elevation & Other Prominent Geological Features

Source data - Mountain peak data from US Geological Survey Geographic Names Information System (<http://geonames.usgs.gov/pls/gnispublic>);

List of other features developed by the technical consultant with input from IDT members who represent the entire BRNHA region.

** Distinguishing Geological Feature Less Than 6,000 Feet in Elevation. These are clearly identifiable landmarks that help define the region.

Due to spacing concerns, abbreviations are often used. Mtn-Mountain

All sites are mapped in this plan.

<u>Alleghany</u>	<u>Ashe</u>	<u>Avery</u>	<u>Buncombe</u>	<u>Burke</u>	<u>Caldwell</u>	<u>Cherokee</u>
Stone Mountain **	Mount Jefferson ** Three Top Mtn ** Phoenix Mtn **	Roan Mountain ** Grandfather Mtn **	Craggy Dome	Linville Gorge ** Table Rock ** South Mountains **	Grandfather Mtn **	
<u>Clay</u>	<u>Graham</u>	<u>Haywood</u>	<u>Henderson</u>	<u>Jackson</u>	<u>Macon</u>	<u>Madison</u>
	Snowbird Mtn **	Mount Guyot Old Black Browning Knob Black Balsam Knob Big Cataloochee Mtn Mount Hardy Reinhart Knob Plott Balsam Tennent Mountain Grassy Cove Top Sam Knob Cold Mountain Shining Rock Big Butt Balsam Corner Mount Pisgah **		Richland Balsam Waterrock Knob ** Mount Lyn Lowry Yellow Face Whitewater Falls ** Whiteside Mtn ** Devil's Courthouse **	Standing Indian ** Wayah Bald **	

A P P E N D I X 1 - A N A T U R A L H E R I T A G E

McDowell
South Mountains **

Mitchell
Grassy Ridge Bald
Roan Mountain
Roan High Knob

Polk

Rutherford
Chimney Rock **

Surry
Pilot Mountain **

Swain
Clingmans Dome **
Mount Buckley
Mount Chapman
Luftee Knob
Mount Kephart
Mount Collins
Marks Knob
Mount Yonaguska
Mount Hardison
Mount Ambler
Mount Love
Thermo Knob
Tricorner Knob
Nantahala Gorge **

Transylvania
Chestnut Bald
Looking Glass Rock **



P R O M I N E N T G E O L O G I C A L F E A T U R E S

Watauga

Grandfather Mtn **

Elk Knob **

Snake Mountain **

Tater Hill **

Wilkes

Stone Mountain **

Brushy Mountains **

Yadkin

Yancey

Mount Mitchell

Mount Craig

Balsam Cone

Cattail Peak

Big Tom

Mount Gibbs

Potato Hill

Potato Knob

Hallback

Blackstack Knob

Celo Knob

Clingmans Peak

Percy's Peak

Gibbs Mountain

Winter Star Mtn

Deer Mountain

Horse Rock

Patton Knob

Qualla

Mingo Falls **

Mount Noble **



MAJOR RIVERS AND KEY TRIBUTARIES

Natural Heritage Theme: Major Rivers and Their Key Tributaries

Source data - Major rivers and streams identified from NCDENR hydrography data by the technical consultant, in consultation with IDT members;

National Wild and Scenic Rivers from <http://www.rivers.gov/>; State Natural and Scenic Rivers from NCDPR;

Outstanding Resource Waters from NCDWQ Stream Classification Schedules (<http://h2o.enr.state.nc.us/bims/reports/reportsWB.html>).

* National Wild & Scenic River + NC Natural & Scenic River # Outstanding Resource Water

Only those largest and more prominent rivers and streams in the BRNHA are listed below.

Due to spacing issues, abbreviations for river and creek names are often used. Cr-Creek Pr-Prong E-East M-Middle

NF-North Fork SF-South Fork EF-East Fork WF-West Fork MF-Middle Fork

Due to size and scale concerns all rivers and streams in this appendix are not mapped in this plan.

<u>Alleghany</u>	<u>Ashe</u>	<u>Avery</u>	<u>Buncombe</u>	<u>Burke</u>	<u>Caldwell</u>	<u>Cherokee</u>
New * + #	New * + #	Elk	French Broad	Linville +	Catawba	Hiwassee
SF New #	NF New	Linville +	Swannanoa	Catawba	Yadkin	Valley
Little	SF New #	North Toe	Hominy Creek	Johns	Johns	Notteley
Mitchell #			Reems Creek	Henry Fork #	Wilson Creek * #	Brasstown Creek
			Big Ivy Creek	Jacobs Fork #		Tellico River
			Sandymush Creek			
<u>Clay</u>	<u>Graham</u>	<u>Haywood</u>	<u>Henderson</u>	<u>Jackson</u>	<u>Macon</u>	<u>Madison</u>
Hiwassee	Cheoah	Pigeon	French Broad	Tuckeseigee #	Little Tennessee	French Broad
Brasstown Creek	Snowbird Creek	Middle Pr Pigeon	NF Mills	WF Tuckeseigee	Cullasaja	Ivy
Fires Creek #	Tulula Creek	WF Pigeon	SF Mills #	Scott Creek	Nantahala #	Big Laurel Creek
Tusquitee Creek	Slickrock Creek	Little EF Pigeon	Mills	Savannah Creek	Cartoogechaye Cr	Shelton Laurel Cr
Tullulah		Jonathans Creek	Green	Whitewater	Chatooga #	Sandymush Cr
Nantahala #		Cataloochee Cr #	Little Hungry	Horsepasture * +	Burningtown Cr	Spring Creek
			Big Hungry	Chatooga * #	Cowee Creek	
			Mud Creek			
			Clear Creek			

A P P E N D I X 1 - A N A T U R A L H E R I T A G E

<u>McDowell</u>	<u>Mitchell</u>	<u>Polk</u>	<u>Rutherford</u>	<u>Surry</u>	<u>Swain</u>	<u>Transylvania</u>
Catawba	North Toe	North Pacolet	Broad	Yadkin	Little Tennessee	French Broad
NF Catawba	Nolichucky	Green	Rocky Broad	Mitchell #	Nantahala	EF French Broad
Crooked Creek	Big Rock Creek	Whiteoak Creek	Green	Fisher	Tuckeseigee	MF French Broad
Curtis Creek	Cane Creek		First Broad	Little Fisher	Deep Creek	WF French Broad
Buck Creek			Second Broad	Ararat	Alarka Creek	NF French Broad
Muddy Creek						SF Mills #
Second Broad						Davidson
						Horsepasture * +
						Whitewater
						Thompson
						Toxaway
<u>Watauga</u>	<u>Wilkes</u>	<u>Yadkin</u>	<u>Yancey</u>	<u>Qualla</u>		
Watauga	Yadkin	Yadkin	Nolichucky	Ocunaluftee		
SF New	Reddies	Deep Creek	Toe	Soco Creek		
MF New	Roaring		South Toe #			
Cove Creek	E Prong Roaring		Cane			
	M Prong Roaring					
	NF Reddies					
	MF Reddies					
	SF Reddies					
	Lewis Fork					



Natural Heritage Theme: Major Lakes

Source data - Major lakes identified from NCDENR hydrography data by the technical consultant, in consultation with IDT members.

R Recreation Only U Utility Purposes (Hydropower, Drinking Water Supply, Utility Cooling)

Only those largest and more prominent lakes in the BRNHA are listed below.

Due to size and scale concerns all lakes in this appendix are not mapped in this plan.

<u>Alleghany</u>	<u>Ashe</u>	<u>Avery</u>	<u>Buncombe</u>	<u>Burke</u>	<u>Caldwell</u>	<u>Cherokee</u>
		Grandmother R	Lake Julian U	Lake James U	Lake Rhodhiss U	Hiwassee Lake U
			Enka Lake R	Lake Rhodhiss U	Lake Hickory U	Appalachia Lake R
			Beetree Reservoir U	Lake Hickory U		
			Beaver Lake R			
			Burnett Reservoir U			
<u>Clay</u>	<u>Graham</u>	<u>Haywood</u>	<u>Henderson</u>	<u>Jackson</u>	<u>Macon</u>	<u>Madison</u>
Lake Chatuge U	Santeetlah Lake U	Waterville Lake U	Lake Summit U	Wolf Cr Reservoir U	Nantahala Lake U	
	Fontana Lake U	Lake Junaluska R		Bear Cr Reservoir U		
		Lake Logan R		Thorpe Reservoir U		
<u>McDowell</u>	<u>Mitchell</u>	<u>Polk</u>	<u>Rutherford</u>	<u>Surry</u>	<u>Swain</u>	<u>Transylvania</u>
Lake James U		Lake Adger U	Lake Lure U		Fontana Lake U	Lake Toxaway R
Lake Tahoma R						
<u>Watauga</u>	<u>Wilkes</u>	<u>Yadkin</u>	<u>Yancey</u>	<u>Qualla</u>		
Price Lake R	Kerr Scott Lake U					
Bass Lake R						
Chetola Lake U						
Trout Lake R						



Natural Heritage Theme: Outstanding Resource Waters

Source data - NCDWQ Stream Classification Schedules (<http://h2o.enr.state.nc.us/bims/reports/reportsWB.html>).

Major creek drainages are in **bold italics**. Other tributaries within the watershed of those drainages are listed directly below.

ORWs are mapped in this plan as watersheds that correspond to the bold and italicized major creek drainage listed below.

<u>Alleghany</u>	<u>Ashe</u>	<u>Avery</u>	<u>Buncombe</u>	<u>Burke</u>	<u>Caldwell</u>	<u>Cherokee</u>
<i>New River</i>	<i>New River</i>	<i>Little Grassy Creek</i>		<i>Henry Fork</i>	<i>Wilson Creek</i>	<i>Gipp Creek</i>
<i>SF New River</i>	<i>Old Field Creek</i>	<i>Wilson Creek</i>		Jerry Branch	Laurel Mtn Branch	Brokeleg Branch
<i>Basin Creek</i>	Call Creek	Linn Cove Branch		He Creek	Crusher Branch	Ash Cove Creek
Wildcat Branch	<i>SF New River</i>	Little Wilson Cr		Hipp Creek	Laurel Creek	
<i>Bullhead Creek</i>		Bee Branch		Stacy Creek	Poplar Spring Br	
Horse Cove Branch		Stack Rock Creek		Long Branch	Lost Cove Creek	
Rich Mountain Cr		Andrews Creek		Black Fox Branch	Estes Mill Cr	
<i>Mitchell River</i>		Carey Flat Branch		Daffey Creek	Thorpes Creek	
Stewart Fork		Bucks Timber Creek		Ben Branch	Harper Creek	
Mill Creek		Flat Land Branch		<i>Jacob Fork</i>	Raider Camp Cr	
		Little Laurel Creek		Seely Creek	Phillips Branch	
		Turkey Branch		Queens Creek	Craig Creek	
		Laurel Mountain Br		Willis Lake	Horsepen Creek	
		Crusher Branch			Bee Creek	
		Lost Cove Creek			Carroll Mill Creek	
		Sassasfras Creek			<i>Elk Creek</i>	
		Little Lost Cove Cr				
		Gragg Prong				
		Ling Branch				
		Major Branch				
		Webb Prong				
		Webb Creek				

Alleghany

Ashe

Avery

Buncombe

Burke

Caldwell

Cherokee

- Fork Timber Branch
- Marks Mtn Branch
- Rockhouse Branch
- Still Branch
- Rockhouse Creek
- Big Cove Branch
- Maple Tree Branch
- Sandy Branch
- Hughes Ridge Br
- Harper Creek
- Hull Branch
- N Harper Creek
- Chestnut Cove Br
- Hollander Branch
- Raider Camp Cr



<u>Clay</u>	<u>Graham</u>	<u>Haywood</u>	<u>Henderson</u>	<u>Jackson</u>	<u>Macon</u>	<u>Madison</u>
<i>Fires Creek</i>		<i>Rough Creek</i>	<i>SF Mills River</i>	<i>Tuckeseigee River</i>	<i>Nantahala River</i>	
Far Bald Spring Br		<i>Cataloochee Creek</i>	Bradley Creek	Panthertown Cr	Kilby Creek	
Potrock Branch		Rough Fork	Slate Rock Cr	Frollicktown Cr	Big Laurel Branch	
Bald Springs Branch		Bear Creek	Yellow Gap Cr	Goldspring Branch	Gulf Branch	
Long Branch		Horse Creek	Bradley Creek	Greenland Cr	Gulf Fork	
Short Branch		Woody Creek	Laurel Cr	Little Green Cr	Mooney Creek	
Collett Camp Br		George Ira Creek	House Branch	Honeycamp Br	Mooney Branch	
Cold Spring Br		Wolf Cove Creek	Long Branch	Bracken Creek	Yellowpatch Br	
Tatham Cabin Br		Hurricane Creek	Thad Branch	<i>Chatooga River</i>	Mountainside Br	
Flint Spring Br		Messer Fork	Case Branch	Scotsman Creek	Bearpen Cr	
Ketron Camp Br		Jim Branch	Pea Branch	Bryson Branch	Big Indian Creek	
Rocky Cove Br		Shanty Branch	Hammett Branch		Big Shoal Br	
Little Fires Cr		Palmer Creek			Nichols Branch	
Wheeler Branch		Falling Rock Creek			Thomas Branch	
Wolfpen Branch		Beech Creek			Hurricane Creek	
Bee Branch		Lost Bottom Creek			Little Indian Creek	
Rockhouse Creek		Pretty Hollow Cr			John Branch	
Game Branch		Onion Bed Branch			Curtis Creek	
Laurel Creek		Cooks Creek			Kimsey Creek	
Rogues Branch		Good Springs Br			Little Lyman Prong	
Messer Branch		Davidson Branch			Devils Prong	
Haigler Camp Br		Little Davidson Br			Long Branch	
Hickory Cove Cr		Mossy Branch			Wyant Branch	
Leatherwood Br		Mathews Branch			Laurel Branch	
Huskins Branch		Caldwell Fork			Little Rock Branch	
Pendergrass Br		Warm Cave Br			Park Creek	
Ledford Branch		Little Bald Br			Trough Branch	

A P P E N D I X 1 - A N A T U R A L H E R I T A G E

<u>Clay</u>	<u>Graham</u>	<u>Haywood</u>	<u>Henderson</u>	<u>Jackson</u>	<u>Macon</u>	<u>Madison</u>
<i>Nantahala River</i>		Maggot Spring Br			Black Creek	
Buck Creek		Straight Creek			Pat Stable Branch	
Little Buck Creek		Big Bald Branch			Moore Creek	
Hogan Branch		Double Gap Branch			Bryson Branch	
Black Branch		Clontz Branch			Siler Bald Branch	
Bullscrape Branch		McKee Branch			Nova Scotia Branch	
Chestnut Branch		Snake Branch			Factory Branch	
Glade Branch		Sag Branch			Roaring Fork	
Davenport Branch		Palmer Branch			<i>Chatooga River</i>	
Johnson Branch		Den Branch			<i>Overflow Creek</i>	
Barnards Creek		Upper Double Br			EF Overflow Cr	
Chestnut Branch		Lower Double Br			WF Overflow Cr	
Fishprong Branch		Winding Stair Br			Webb Branch	
Clear Spring Br		Hoglen Branch			Abes Creek	
Thunderstruck Br		Hall Branch			<i>Big Creek</i>	
Roaring Fork		Bennett Branch			Edwards Creek	
		Little Cataloochee Creek			Blackrock Branch	
		Woody Branch			Little Creek	
		Andy Branch			Norton Branch	
		Conrad Branch			Tallemill Creek	
		Coggins Branch				
		Correll Branch				
		Dude Branch				
		Early Creek				



McDowell

Mitchell

Polk

Rutherford
NF 1st Broad River

Roper Creek
Johanna Branch
Negro Creek
Sally Queen Creek
Collins Creek

Surry
Mitchell River

Stewart Fork
Long Creek
Mill Creek
Saddle Mtn Creek
Chadrick Creek
Butler Creek
Christian Creek
Robertson Creek
Potters Creek
Pine Branch
Muddy Fork
Mill Creek

Swain
Gray Wolf Creek

Forney Creek
Keeyuga Creek
Steeltrap Creek
Little Steeltrap Cr
Buckhorn Branch
Christian Branch
Huggins Creek
Little Huggins Cr
Chokeberry Branch
Board Camp Cr
Noyah Branch
Jonas Creek
Little Jonas Creek
Yanu Branch
Scarlet Ridge
White Mans Glory Cr
Locust Cove
Slab Camp Branch
Bee Gum Branch
Advalorum Branch
Whiteoak Branch
Welch Branch
Bear Creek
Glady Branch
Little Laurel Branch
Jenny Branch

Transylvania
SF Mills River

Pigeon Branch
Bearwallow Brook
Barnett Branch
Poplar Creek
Thompson Creek
Billy Branch
West Ridge Branch
Clawhammer Cr
Glady Branch
Bearpen Branch
Laurel Brook
Sweetawater Br
Brushy Branch
Cantrell Creek
Jumping Branch
Poundingmill Branch
Bradley Creek
Darb Branch
Little Darb Branch
Slate Rock Creek
Laurel Creek

<u>Swain</u>	<u>Swain</u>	<u>Swain</u>	<u>Swain</u>
<i>Polecat Branch</i>	Anthony Branch	Big Flats Branch	Panther Branch
<i>Gunter Branch</i>	Slick Rock Branch	Mill Branch	Asgini Branch
<i>Monteith Branch</i>	Rough Arm Branch	White Walnut Br	Lawson Gant Lot Br
<i>Poundmill Branch</i>	Proctor Creek	Old House Br	<i>Camp Ten Branch</i>
<i>Polebridge Branch</i>	James Camp Branch	Sugar Fork Cr	Ekaneetlee Cr
<i>Welch Branch</i>	Holden Cove Br	Little Fork	Big Tommy Branch
<i>Halfmile Branch</i>	Boomer Branch	Haw Gap Branch	Thomas Cove Br
<i>Hogpen Branch</i>	Long Cove Branch	Cope Branch	Little Tommy Br
<i>Poplar Pole Branch</i>	Elbow Branch	Sandy Gap Branch	Proctor Sang Br
<i>Buckeye Branch</i>	Walkers Creek	Pine Gap Branch	Hurricane Br
<i>Chambers Creek</i>	Sally Sam Branch	Rowan Gap	Shelter Br
NF Chambers Creek	Brushy Branch	<i>Sheehan Branch</i>	Boulder Br
Hogpen Branch	Hawk Ridge Branch	Bearpen Branch	Round Mountain Br
Springhouse Branch	Huggins Branch	Hickory Bottom Br	<i>Pinnacle Creek</i>
Cherry Branch	Little Huggins Br	<i>Laurel Branch</i>	Lone Branch
Big Branch	Bee Gum Branch	<i>Cable Branch</i>	Soapstone Br
WF Chambers Creek	Sawbriar Branch	<i>Matt Branch</i>	<i>Eagle Creek</i>
Kate Branch	Wildcat Branch	<i>Slick Branch</i>	<i>Lost Cove Creek</i>
Chambers Branch	Cold Spring Branch	<i>Johnny Branch</i>	<i>Coldspring Branch</i>
Anthony Branch	RF Cold Spring Br	<i>Myers Branch</i>	<i>Ecoah Branch</i>
<i>Kirkland Branch</i>	Bone Valley Cr	<i>Eagle Creek</i>	<i>Birchfield Branch</i>
<i>Bluff Branch</i>	Roaring Creek	Gunna Creek	<i>Augerhole Branch</i>
<i>Pilkey Creek</i>	Mineral Gap Branch	Spence Cabin Br	<i>Licklog Branch</i>
<i>Clark Branch</i>	Rock Camp Branch	Paw Paw Creek	
<i>Chesquaw Branch</i>	Desolation Branch	Tub Mill Creek	
<i>Calhoun Branch</i>	Calhoun Branch	Ivy Branch	
<i>Mill Branch</i>	Defeat Branch	Burnt Ridge Br	
<i>Whiteside Creek</i>	Wooly Ridge Br		
<i>Hazel Creek</i>	Nunda Branch		



<u>Watauga</u>	<u>Wilkes</u>	<u>Yadkin</u>	<u>Yancey</u>	<u>Qualla</u>
Boone Fork	Elk Creek		South Toe River	
Cold Prong	Swift Ford Branch		Hemphill Creek	
Laurel Creek	Dugger Creek		Left Prong S Toe	
Sims Creek	Little Dugger Cr		Right Prong S Toe	
Hoot Camp Branch	Old House Branch		Blue Ridge Cove Cr	
Green Branch	Motts Branch		Little Lost Cove Cr	
Cannon Branch	Simmons Branch		SF Upper Creek	
Bee Tree Creek	Pegs Branch		MF Upper Creek	
Elk Creek	Basin Creek		Grassy Knob Branch	
Trout Creek	Wildcat Branch		Lower Creek	
Turkeypen Branch	Caudill Branch		Camp Creek	
Pounding Mill Br	Cove Creek		Setrock Creek	
Cook Branch	West Camp Branch		Little Mtn Creek	
Boone Camp Br	Brooks Branch		Devils Den	
Clear Branch	Bell Branch		Big Lost Cove Cr	
Camp Branch	Cook Branch		Fall Branch	
Chestnut Branch	Bullhead Creek		Neals Creek	
Laurel Creek	Rich Mtn Creek		Laurel Branch	
NF Laurel Creek	Widows Creek		Still Fork Creek	
Bee Branch			R Prong Still Fork Cr	
Bearpen Branch			Burgin Cove Br	
Carroll Branch			L Prong Still Fork Cr	
SF Laurel Cr			Pine Ridge Branch	
Pine Knob Branch			Dovers Branch	
Flat Branch			Roaring Fork	
Swift Ford Branch			Still Branch	
Dugger Creek			Rock Creek	
Little Dugger Cr			MF Rock Creek	
Old House Branch			NF Rock Creek	

Watauga

Wilkes

Yadkin

Yancey

Qualla

- Bill Autrey Branch
- Thee Creek
- John Autrey Branch
- Maple Bald Creek
- Maple Camp Creek
- Clear Creek
- M Prong Clear Cr
- L Prong Clear Cr
- R Prong Clear Cr
- Middle Creek
- Colbert Creek
- Bear Rock Branch
- Locust Creek
- Little Whiteoak Cr
- East Branch
- Shingle Pile Creek
- Hannah Branch
- Whiteoak Creek
- Shuford Creek
- Bobs Creek
- Phipps Creek
- Brown Creek
- Roaring Spout
- Murphy Branch
- Blue Rock Branch



Natural Heritage Theme: Trout Waters

Source data - http://www.ncwildlife.org/fs_index_03_fishing.htm

(H) Hatchery Supported (W) Wild Trout Waters (CR) Catch & Release (DH) Delayed Harvest Some streams have multiple designations

Due to spacing issues, abbreviations for river and creek names are often used. Cr-Creek R-River B-Big L-Little NF-North Fork SF-South Fork

All trout streams are mapped in this plan but due to size and scale concerns names of individual streams are not indicated on the map.

<u>Alleghany</u>	<u>Ashe</u>	<u>Avery</u>	<u>Buncombe</u>	<u>Burke</u>	<u>Caldwell</u>	<u>Cherokee</u>
Prathers Cr (H)	Big Horse Cr (HCR)	Elk River (H)	Bent Creek (H)	Linville River (H)	Wilson Cr (WH)	Shuler Cr (H)
Piney Fork (H)	Big Laurel Cr (H)	Beech Cr (H)	Reems Cr (H)	Catawba River (H)	Thorpe Cr (WH)	Shoal Cr (H)
Waterfalls Cr (H)	Hoskin Fork (H)	Cranberry Cr (W)	Mineral Cr (H)	Steels Creek (W)	Johns River tribs (W)	Beaverdam Cr (H)
Pine Swamp Cr (H)	NF New River (H)	Horse Cr (W)	Carter Cr (CR)	Upper Creek (W)	Mulberry Cr (W)	Tellico River (W)
Little River (H)	Three Top Cr (H)	Birchfield Cr (W)	Walker Br (W)	Carroll Cr (H)	Boone Fork (W)	Bald Cr (W)
Bledsoe Cr (H)	Buffalo Cr (H)	Roaring Cr (W)	Corner Rock Cr (H)	Parks Cr (W)	Buffalo Cr (W)	Dockery Cr (W)
Big Glade Cr (H)	Helton Cr (H)	North Toe River (H)	Dillingham Cr (H)	Jacob Fork (W)	Joes Cr (WH)	Davis Cr (H)
Brush Laurel Cr (H)	Nathans Cr (H)	Cow Camp Cr (W)	Big Ivy Cr (H)	Henry Fork (HCR)		Hyatt Cr (H)
Brush Cr (H)	Cranberry Cr (H)	Kentucky Cr (W)	Cane Creek (H)	Hunting Cr (W)		Webb Cr (H)
Big Pine Cr (H)	Peak Cr (H)	Squirrel Cr (H)	Swannanoa River (H)	Laurel Cr (W)		Gipp Cr (W)
Crab Cr (H)	Roan Cr (H)	Plumtree Cr (W)				Valley River (H)
Ramey Cr (W)	Beaver Cr (H)	Jones Cr (W)				Valley River tribs (W)
Stone Mtn Cr (W)	S Beaver Cr (H)	Mill Timber Cr (H)				Junaluska Cr (H)
Big Sandy Cr (W)	Old Fields Cr (H)	Linville River (H)				Persimmon Cr (H)
	Mill Cr (H)	Wilson Cr (W)				
	Pine Swamp Cr (H)	Rockhouse Cr (W)				
		Gragg Prong (H)				
		Lost Cove Cr (CR)				
		N Harper Cr (W)				
		S Harper Cr (W)				
		Hull Branch (W)				

A P P E N D I X 1 - A N A T U R A L H E R I T A G E

<u>Clay</u>	<u>Graham</u>	<u>Haywood</u>	<u>Henderson</u>	<u>Jackson</u>	<u>Macon</u>	<u>Madison</u>
Fires Creek (WH)	Big Snowbird Cr (WH)	Pigeon River (HW)	NF Mills River (WDH)	Scotsman Cr (W)	Nantahala R (WHDH)	Big Cr (W)
Fires Cr tribs (W)	Squally Cr (W)	Pigeon Tribs (W)	NF Mills tribs (W)	Fowler Cr (W)	Nantahala tribs (W)	Mill Cr (H)
Little Fires Cr (H)	Little Buffalo Cr (W)	Mt Sterling Cr (W)	SF Mills River (W)	Chatooga River (W)	Whiteoak Cr (W)	Shelton Laurel (HDH)
Bluff Branch (H)	W Buffalo Cr (H)	Cold Spring Cr (H)	Foster Cr (W)	EF Chatooga R (W)	Tellico Cr (W)	Sh Laurel tribs (W)
Big Tuni Cr (H)	Wright Cr (H)	Hurricane Cr (W)	Cane Cr (H)	Whitewater River (W)	Burningtown Cr (H)	Spillcorn Cr (H)
Little Tuni Cr (H)	Santeetlah Cr (H)	Hemphill Cr (H)	Green River (HW)	Greenland Cr (CR)	Jarrett Cr (W)	Hampton Cr (W)
Tusquitee Cr (H)	Johns Branch (W)	Jonathans Cr (WH)	L Hungry River (H)	Panthertown Cr (CR)	Wayah Cr tribs (W)	Big Laurel Cr (H)
Buck Cr (W)	Little Santeetlah (W)	Richland Cr (H)	B Hungry River (H)	Tuckasegee River(W)	Cartoogechaye Cr(H)	Puncheon Fork (H)
Vineyard Cr (H)	Deep Cr (W)	Mid Pr Pigeon (W)	Clear Cr (H)	Tannasee Cr (W)	Coweeta Cr tribs (W)	Little Ivy Cr (H)
Shooting Cr (H)	Slickrock Cr (W)	WF Pigeon (H)	Rocky Broad R (H)	Wolf Cr (W)	Tessentee Cr (H)	Big Pine Cr (H)
Hothouse Br (H)	Cheoah Lake (H)	WF Pigeon tribs (W)	Dupont State For (W)	Gage Cr (W)	Nichols Br (W)	Spring Cr (H)
Tallula River (W)	Calderwood Lake (H)	EF Pigeon (W)		Tannasee Lake (H)	Overflow Cr (W)	Little Cr (H)
	Yellow Cr (H)	EF Pigeon tribs (W)		Wolk Lake (H)	Pond Cr (W)	Roaring Fork (H)
	Mountain Cr (H)	Dark Prong (W)		Neddie Cr (W)	Turtle Cr (W)	Meadow Fork Cr (H)
	Long Cr (WH)	N Pr Shining Cr (W)		Sols Cr (W)	Big Cr (H)	Meadow Fk tribs (H)
	Tululah Cr (H)			Flat Cr (W)	Chatooga River (W)	Shut In Cr (H)
	Franks Cr (H)			Bear Cr Lake (H)	Cullasaja River (H)	
	Shell Stand Cr (H)			WF Tuckasegee(H)	Buck Cr (W)	
	Rock Cr (H)			Shoal Cr (H)	Ellijay Cr (H)	
	Panther Cr (H)			Cullowhee Cr (W)	Cowee Cr tribs (W)	
	Stecoah Cr (H)			Rough Butt Cr (W)		
	Sawyer Cr (H)			Mull Cr (W)		
				Mosses Cr (W)		
				Wayehutta Cr (W)		
				Tuckasegee R (HDH)		
				Savannah Cr (H)		
				EF Savannah Cr (H)		



Clay

Graham

Haywood

Henderson

Jackson

Macon

Madison

Greens Cr (WH)
 Scott Cr (H)
 NF Scott Cr (W)
 Buff Cr (WH)
 EF Dicks Cr (W)

McDowell

Mitchell

Polk

Rutherford

Surry

Swain

Transylvania

NF Catawba River (H)
 NF Catawba tribs (W)
 Honeycut Cr (W)
 Armstrong Cr (WH)
 Armstrong tribs(W)
 Little Buck Cr (H)
 Buck Cr tribs (W)
 Curtis Cr (WDH)
 Newberry Cr (CR)
 Mill Cr (H)
 Mill Cr tribs (W)
 SF Catawba Riv (WH)

Shinbone Cr (W)
 Pigeonroost Cr (W)
 Wiles Cr (W)
 Big Rock Cr (H)
 Little Rock Cr (WH)
 Green Cr (W)
 Cane Cr (HDH)
 North Toe River (H)
 Grassy Cr (H)

N Pacolet River (H)
 Fork Cr (H)
 Big Fall Cr (H)
 Cove Cr (H)
 Fulloms Cr (W)
 Green River (WDHH)
 Camp Cr (H)
 Little Cove Cr (H)

R. Broad River (H)

Pauls Cr (H)
 Ararat River (H)
 L. Fisher River (H)
 Fisher River (H)

Nantahala River (H)
 Nantahala tribs (W)
 Alarka Cr (HW)
 Deep Cr (H)
 Connelly Cr (H)
 Cheoah Lake (H)

SF Mills River (W)
 Avery Cr (W)
 Looking Glass Cr (W)
 Davidson River (CR)
 Catheys Cr (W)
 NF French Br (W)
 WF French Br (WH)
 MF French Br (H)
 EF French Br (DH)
 French Broad R (H)
 Little River tribs (WDH)
 Toxaway River (W)
 Bearwallow Cr (W)
 Horsepasture R (W)
 Thompson River (W)
 Whitewater R (W)

A P P E N D I X 1 - A N A T U R A L H E R I T A G E

<u>Watauga</u>	<u>Wilkes</u>	<u>Yadkin</u>	<u>Yancey</u>	<u>Qualla</u>
Stony Fork (H)	Widows Cr (W)		White Oak Cr (W)	
Elk Cr (H)	Garden Cr (W)		Deer Branch (W)	
MF New River (H)	Big Sandy Cr (W)		Big Cr (W)	
Flannery Fork (W)	E Pr Roaring River(H)		Spivey Cr (W)	
Winklers Cr (W)	Harris Cr (CR)		Bald Mtn Cr (H)	
Price Lake (H)	MPr Roaring River(H)		Licksillet Br (W)	
Boone Fork (HCR)	Pike Cr (H)		Price Cr (H)	
Watauga River (WDH)	NF Reddies River (H)		Cane River (H)	
Dutch Cr (WH)	Darnell Cr (H)		Cattail Cr (W)	
Laurel Cr (H)	MF Reddies River (H)		Bowlens Cr (W)	
Beech Cr (H)	SF Reddies River (H)		S Toe River (WCRH)	
Beaverdam Cr (H)	Fall Cr (H)		Upper Cr (W)	
Cove Cr (H)	S Pr Lewis Fork (H)		Lower Cr (CR)	
Maine Br (H)			Rock Cr (W)	
NF New River (H)			Middle Cr (W)	
Meat Camp Cr (H)			Big Lost Cove Cr (W)	
Norris Fork (H)			Crabtree Cr (W)	
Howard Cr (WH)			S Toe tribs (W)	
SF New River (H)				



Natural Heritage Theme: Significant Known Waterfalls

Waterfalls are included below if they are featured recreational sites in national or state forests and parklands or were identified as prominent by local heritage councils, IDT members serving in an advisory capacity for this plan, or by the technical consultant who developed this plan.

Waterfalls are not mapped in this plan.

<u>Alleghany</u>	<u>Ashe</u>	<u>Avery</u>	<u>Buncombe</u>	<u>Burke</u>	<u>Caldwell</u>	<u>Cherokee</u>
		Elk River Falls		Linville Falls	Thorpes Creek Falls	
		Linville Falls		High Shoals Falls	Harper Creek Falls	
		Huntfish Falls		Upper Creek Falls	Phillips Branch Falls	
		N Harper Cr Falls				
<u>Clay</u>	<u>Graham</u>	<u>Haywood</u>	<u>Henderson</u>	<u>Jackson</u>	<u>Macon</u>	<u>Madison</u>
	Upper Falls	Up Yellowstone Falls	High Falls	Silver Run Falls	Bridal Veil Falls	
	Big Falls	Mouse Creek Falls	Triple Falls	Whitewater Falls	Dry Falls	
	Sassafras Falls		Bridal Veil Falls		Cullasaja Falls	
	Middle Falls		Hooker Falls		Glen Falls	
			Grassy Creek Falls		Upper Buck Cr Falls	

A P P E N D I X 1 - A N A T U R A L H E R I T A G E

McDowell

Catawba Falls
Toms Cr Falls
Hickory Br Falls

Mitchell

Polk

Pearson's Falls
Shunkawauken Falls
Bradley Falls
Melrose Falls
Pacolet Falls

Rutherford

Hickory Nut Falls

Surry

Swain

Juneywhank Falls
Indian Creek Falls
Tom Branch Falls

Transylvania

Looking Glass Falls
Sliding Rock
Drift Falls
Rainbow Falls
Turtleback Falls
Triple Falls
High Falls
Toxaway Falls
Twin Falls
Courthouse Falls
John's Jump Falls
Laurel Falls
Moore Cr Falls

Watauga

Glen Burney Falls
Dutch Cr Falls
Glen Marie Falls
Crab Orchard Falls
Laurel Cr Falls
Hebron Colony Falls
Wilson Cr Falls
Cherokee Falls

Wilkes

Roaring River Falls
Stone Mtn Falls
Elkin Creek Falls
Bugaboo Cr Falls
Moravian Cr Falls
Willow Cr Falls
The Cascades
Beauty Falls
Widows Creek Falls

Yadkin

Yancey

Crabtree Falls

Qualla

Mingo Falls



Natural Heritage Theme: National Park Units, Recreational Areas, & Campgrounds

Source data - GSMNP, BRP, Overmountain Victory National Historic Trail, IDT members.

*C National Park Campgrounds BRP Blue Ridge Parkway GSMNP Great Smoky Mountains National Park
Only the national park units where recreational areas and campgrounds are located are mapped in this plan.*

<u>Alleghany</u>	<u>Ashe</u>	<u>Avery</u>	<u>Buncombe</u>	<u>Burke</u>	<u>Caldwell</u>	<u>Cherokee</u>
Blue Ridge Parkway	Blue Ridge Parkway	Blue Ridge Parkway	Blue Ridge Parkway	Blue Ridge Parkway	Blue Ridge Parkway	
BRP Doughton Park C		Appalachian Trail		BRP Linville Falls Park C	Overmountain Victory National Historic Trail	
		Overmountain Victory National Historic Trail		Overmountain Victory National Historic Trail		
<u>Clay</u>	<u>Graham</u>	<u>Haywood</u>	<u>Henderson</u>	<u>Jackson</u>	<u>Macon</u>	<u>Madison</u>
Appalachian Trail	Great Smoky Mtns National Park	Great Smoky Mtns National Park	Blue Ridge Parkway	Blue Ridge Parkway	Appalachian Trail	Appalachian Trail
	Appalachian Trail	Blue Ridge Parkway	Carl Sandburg National Historic Site			
		GSMNP Big Creek C				
		GSMNP Cataloochee C				
		Appalachian Trail				

A P P E N D I X 1 - A N A T U R A L H E R I T A G E

<u>McDowell</u>	<u>Mitchell</u>	<u>Polk</u>	<u>Rutherford</u>	<u>Surry</u>	<u>Swain</u>	<u>Transylvania</u>
Blue Ridge Parkway	Blue Ridge Parkway	Overmountain Victory National Historic Trail	Overmountain Victory National Historic Trail	Blue Ridge Parkway	Great Smoky Mtns National Park	Blue Ridge Parkway
Overmountain Victory National Historic Trail	Appalachian Trail			Overmountain Victory National Historic Trail	GSMNP Deep Creek C	BRP Mount Pisgah C
	Overmountain Victory National Historic Trail				GSMNP Smokemont C	
					GSMNP Balsam Mountain C	
					Appalachian Trail	
<u>Watauga</u>	<u>Wilkes</u>	<u>Yadkin</u>	<u>Yancey</u>	<u>Qualla</u>		
Blue Ridge Parkway	Blue Ridge Parkway	Blue Ridge Parkway	Blue Ridge Parkway	Great Smoky Mtns National Park		
BRP Julian Price Park C	BRP Doughton Park C		BRP Crabtree Meadows C	Blue Ridge Parkway		
	Overmountain Victory National Historic Trail		Appalachian Trail			



Natural Heritage Theme: National Forests, Recreational Areas, & Campgrounds

Source data - National Forests in North Carolina recreation guide (<http://www.cs.unca.edu/nfsnc/>).

NF National Forests RA National Forest Day Use Recreation Areas C National Forest Campgrounds

Only the national forests where recreation areas and campgrounds are located are mapped in this plan.

<u>Alleghany</u>	<u>Ashe</u>	<u>Avery</u> Pisgah NF Elk Falls RA	<u>Buncombe</u> Pisgah NF Lake Powhatan RA C	<u>Burke</u> Pisgah NF Table Rock RA Wisemans View RA	<u>Caldwell</u> Pisgah NF Boone Fork C Mortimer C	<u>Cherokee</u> Nantahala NF Cherokee Lake RA Hanging Dog C
<u>Clay</u> Nantahala NF Fires Creek RA Jackrabbit Mtn RA C Bristol Horse Camp C	<u>Graham</u> Nantahala NF Cheroah Point RA Cherochala Skyway RA Joyce Kilmer RA Cable Cove C Cheoah Point C Horse Cove C Rattler Ford C	<u>Haywood</u> Pisgah NF Nantahala NF Harmon Den RA C Sunburst C White Pines C	<u>Henderson</u> Pisgah NF N Mills River RA C	<u>Jackson</u> Nantahala NF Balsam Lake RA Whiteside Mtn RA Whitewater Falls RA	<u>Macon</u> Nantahala NF Cliffside Lake RA Dry Falls RA Standing Indian RA C Wayah Bald RA Ammons Branch C Blue Valley C Hurricane Creek C Van Hook Glade C Appletree C Kimsey Creek C	<u>Madison</u> Pisgah NF Max Patch RA Murray Branch RA Rocky Bluff RA C Silvermine C

A P P E N D I X 1 - A N A T U R A L H E R I T A G E

<u>McDowell</u> Pisgah NF Wisemans View RA Curtis Creek C	<u>Mitchell</u> Pisgah NF Roan Mountain RA	<u>Polk</u>	<u>Rutherford</u>	<u>Surry</u>	<u>Swain</u> Nantahala NF Nantahala Gorge RA Tsali RA C	<u>Transylvania</u> Nantahala NF Cradle of Forestry RA Sliding Rock RA Davidson River C Cove Creek C Kuykendall C
<u>Watauga</u> Pisgah NF	<u>Wilkes</u>	<u>Yadkin</u>	<u>Yancey</u> Pisgah NF Car. Hemlocks RA C Black Mountain C Bria Bottom C	<u>Qualla</u>		



Natural Heritage Theme: State Parks, State Forests & State Natural Areas

Source data - NC Division of Parks and Recreation GIS data.

SF State Forest EF State Educational Forest SP State Park NA State Managed Natural Area

All of the state forests, parks, and managed natural areas are mapped in this plan. Many of the state parks contain campgrounds but they are not listed in this appendix or mapped in this plan.

<u>Alleghany</u>	<u>Ashe</u>	<u>Avery</u>	<u>Buncombe</u>	<u>Burke</u>	<u>Caldwell</u>	<u>Cherokee</u>
New River SP	New River SP			Lake James SP	Tuttle EF	
Stone Mountain SP	Mount Jefferson NA			South Mountains SP		
Bullhead Mtn NA	Elk Knob NA					
<u>Clay</u>	<u>Graham</u>	<u>Haywood</u>	<u>Henderson</u>	<u>Jackson</u>	<u>Macon</u>	<u>Madison</u>
			Dupont SF			
			Holmes EF			
<u>McDowell</u>	<u>Mitchell</u>	<u>Polk</u>	<u>Rutherford</u>	<u>Surry</u>	<u>Swain</u>	<u>Transylvania</u>
Lake James SP			Hickory Nut Gorge - Chimney Rock SP	Pilot Mountain SP		Dupont SF
						Gorges SP
<u>Watauga</u>	<u>Wilkes</u>	<u>Yadkin</u>	<u>Yancey</u>	<u>Qualla</u>		
Beech Cr Bog NA	Rendezvous Mtn EF		Mount Mitchell SP			
Elk Knob NA	Stone Mtn SP					



Natural Heritage Theme: Significant Natural Heritage Areas

Source data - NC Natural Heritage Program County Inventories and NCNHP GIS Data.

* County Inventory in Progress + County Inventory to be Performed in the Future

Significant Natural Heritage Areas are mapped in this plan.

<u>Alleghany +</u>	<u>Ashe</u>	<u>Avery</u>	<u>Buncombe</u>	<u>Burke</u>	<u>Caldwell *</u>	<u>Cherokee +</u>
	Bluff Mountain	Roan Mountain Massif	High Knob / Sugarhouse Cove	Upper Creek Aquatic Habitat		
	Long Hope Valley, Elk Knob, the Peak	Big Yellow Mountain	High Swan / Bull Mountain	Johns River Mulberry Creek Aquatic Habitat		
	Paddy Mountain	Yellow Mtn/ Raven Cliffs	Brush Fence Ridge / Point Misery	Jacob Fork Aquatic Habitat		
	Phoenix Mountain	Dun Vegan Mountain	The Craggies	Island Creek Heath Bluff		
	Three Top Mountain	Flat Rock Mountain	Walker Cove	Hildebran - Henry River Slopes		
	Mount Jefferson	Grandfather Mountain	Rattlesnake Knob	Camp Creek Bluff		
	Binah Rich Slope	Hanging Rock Mountain	Cedar Cliff Knob	Camp Creek North		
	Little Phoenix Forests & Glade	Lutherrock Natural Area	Snowball Mountain	Vulcan Rhodhiss Slopes		
	Buffalo Creek Bog	Wilson Creek Aquatic Habitat	Bee Tree Watershed	Linville Gorge Macrosite		
	Bowlin Meadow Bog	Linville River Swamp Forest Bog Complex	Face Rock / Bearwallow Mtn	Linville River Aquatic Habitat		
	Glendale Springs Swamp Forest Bog Complex	Little Buck Hill Forests and Seeps	Ivy Creek Sugar Maple / Chestnut Oak Slope	Linville Falls		
	Idlewild Bogs	Lost Cove Cliffs	Ivy Knob	Linville Gorge		

A P P E N D I X 1 - A N A T U R A L H E R I T A G E

<u>Alleghany +</u>	<u>Ashe</u>	<u>Avery</u>	<u>Buncombe</u>	<u>Burke</u>	<u>Caldwell *</u>	<u>Cherokee +</u>
	Laurel Fork Bog	Lost Cove Seep Forests	North Fork Ivy Creek Cove	Duggers Creek Forest		
	Peak Creek Meadow Bog	NF Catawba River Aquatic Habitat	Rumbling Bald / Shumont Mtn / Cedar Knob	Jonas Ridge Bog		
	Haire Bog	Wilson Creek Slopes	Ogle Meadows	Cranberry Knob Bogs and Swamp Forest		
	New River Aquatic Habitat	Watauga River Aquatic Habitat	Woodfin Watershed / Camp Sequoyah	Brown Mountain Greenstone Forests		
	New River State Park, Wagoner Rd Cove Forest	Anthony Creek Swamp Forest Bog Complex	Price Creek / Coxcombe Mountain	Upper Creek Falls Forest		
	New River Virginia Spiraea Sites		Bent Creek Heartleaf NA	Foothills Megasite		
	NF New River Aquatic Habitat		North Fork Watershed	Yellow Mountain / Ironmonger Mtn		
	SF New River Aquatic Habitat		Alexander Cliffs and Slopes	Smith Mountain		
			Broad River Natural Area	Smith Cliff / Henry Fork River		
			Broad River Rare Plant Site	Hildebran Mountain		
			Cedar Cliff / Little Cedar Mountain	South Mountains Macosite		
			Christmount Natural Area	South Mtns / Jacob Fork Watershed		
			Montreat Watershed	South Mtns / Henry Fork Watershed		
			Mount Pisgah	Clear Creek Watershed Natural Area		



S I G N I F I C A N T N A T U R A L A R E A S

Alleghany +

Ashe

Avery

Buncombe

Burke

Caldwell *

Cherokee +

Pinnacle Mountain /
Mill Creek

Deaf School
Watershed

Sandy Bottom

Sims Hill / Little River
Uplands

Sandymush Creek /
Turkey Creek Gorge

Broughton Hospital /
Keller Knob

Cane River Upper
Watershed

Shoal Creek
Watershed

Flat Creek Serpentine
Dike

Brindletown Forests

Flat Top Mtn /
Swannanoa Cove

Jimmy Knob

Grove Stone Natural
Area

Burkemont Mountain

Newfound Mtn /
Rocky Face

Hall Knob

Panther Cliffs

Stony Bald

Weed Patch Mtn /
Joel Ridge

Williams Branch Slope

A P P E N D I X 1 - A N A T U R A L H E R I T A G E

<u>Clay +</u>	<u>Graham +</u>	<u>Haywood</u>	<u>Henderson</u>	<u>Jackson</u>	<u>Macon +</u>	<u>Madison +</u>
		Canton Watershed / The Glades	East Flat Rock Bog Remnant	Blackrock Mtn / Granite City		
		Crabtree Bald	Franklin Bog	Chatooga River Gorge/ Ellicot Rock		
		Newfound Mtn / Rocky Face	King Creek Bog	Whiteside Mtn / Devils Courthouse		
		Raven Cliff	McClure's Bog	Whitewater River Falls & Gorge		
		Steestachee & Wesner Balds - Boulderfields	Bat Fork Bog	Savannah River Headwaters Aquatic Habitat		
		Fork Mountain	Foster Creek Bog	Big Sheepcliff Ridge		
		Daniel Boone Scout Camp	Kanuga Conf. Cntr Rare Plant Site	Dillard Canyon & Cliffs		
		Lake Logan / Sunburst Slopes	Ochlawaha Bog	Dulaney Bog		
		Dix Creek / Cold Mountain	Mud Cr Bunched Arrowhead Site	High Hampton / Chatooga Ridge		
		Richland Balsam / Beartrail Ridge	Etowah Swamp	Terrapin Mountain		
		Dark Ridge / Laurelpatch Cove	Fanning Bridge Swamp	Ellicot Mtn Pogonia Site		
		Old Bald / Cherry Cove	Jackson Park Wetlands	Horsepasture River Bog		
		Panther Branch Cove	Mud Cr Bridge & Eubank Swamp	Little Terrapin Mountain Cliffs		
		Pinnacle Ridge	Mud Creek Oxbow	Bald Rock Mtn / Little Bald Rock		
		Redbank Cove	Seniard Cr Swamp Forest Bog Complex	Steestachee & Wesner Balds - Boulderfields		



S I G N I F I C A N T N A T U R A L A R E A S

<u>Clay +</u>	<u>Graham +</u>	<u>Haywood</u>	<u>Henderson</u>	<u>Jackson</u>	<u>Macon +</u>	<u>Madison +</u>
		Shinycreek Watershed	Bat Cave	Rough Butt Bald / Gage Bald		
		Devil's Courthouse	Worlds Edge / Sugarloaf Mountain	Balsam Gap Natural Area		
		Flat Laurel Gap Bog	Cloven Cliffs / The Pinnacles	Black Mtn / Parker Knob		
		Rough Butt Bald / Gage Bald	Broad River Natural Area	Brown Mtn / Hench Knob		
		Chestnut Bald / Silvermine Bald	Little Bearwallow Mountain	Coward Knob & Judaculla Cliffs		
		Fork Ridge / Mount Hardy	Raven Rock	Rich Mountain / Sugar Creek		
		Graveyard Fields	Face Rock / Bearwallow Mtn	Richland Balsam / Bear Trail Ridge		
		Mt Hardy High Elevation Seepage	Clifffield Mountain / Upper Hungry River	Shelton Mountain		
		Mount Pisgah	Hoopers Creek / Bearwallow Mtn	Snaggy Bald		
		Shining Rock Wilderness Area	Baldtop Mountain	Tannasse Bald / Tannasse Ridge		
		Tanasee Bald / Tannasse Ridge	Bank Mountain	Fork Ridge / Mount Hardy		
		Buckeye Creek Cove	Bead and Lace Falls	Dark Ridge / Laurepatch Cove		
		Flat Laurel Creek Headwaters	Bald Mountain / Rainbow Falls	Charley Bald / Buck Knob		
		Fryingpan Gap	Burntshirt Mountain	Old Bald / Cherry Cove		
		Ivestor Gap Cranberry Seep	Lost Colony Coves / Raven Cliffs	Red Bank Cove		

APPENDIX 1 - A NATURAL HERITAGE

<u>Clay +</u>	<u>Graham +</u>	<u>Haywood</u>	<u>Henderson</u>	<u>Jackson</u>	<u>Macon +</u>	<u>Madison +</u>
		Sam Knob	Green River Gorge	Shiney Creek Watershed		
		Mount Lyn Lowry / Campbell Creek	Green River Headwaters	Waterrock Knob		
		Waterrock Knob	Pearson Falls Glen / Pacolet River Bluffs	Yellow Face / Blackrock Mtn		
		Pigeon Ford Rare Species Habitat	Stone Mountain / Rocky Ridge	Fed Cove Ridge		
		WF Pigeon River Aquatic Habitat	Tarkiln Mountain / Grassy Cr Gorge	Mt Lyn Lowry / Campbell Creek		
		Gilliland Creek Forests	Laurel Branch Cr Gorge / Buckeye Ford	Perry Top		
		Hurricane Ridge	Lower Hungry River Gorge	Pinnacle Bald		
		Hurricane Creek Forests	Dry Branch Bog	Shut In Gap / Soco Falls		
		Mount Sterling Creek Forests	Grassy Mountain	Cole Mountain / Shortoff Mountain		
		Salt Bin Bluffs	Jim Creek Springhead	Grassy Camp Creek Bogs		
		Slickrock Branch Coves	Pinnacle Mountain	Wolf Cr / Cherry Gap / Brown Mtn		
		Snowbird Creek / Cedar Cliff	In Between Glades	Yellow Mountain		
		Cataloochee Creek Aquatic Habitat	Joanna Mountain	Hurricane Lake Bog		
		Great Smoky Mtns National Park	Mount Pisgah	Cedarcliff Mountain		
		Fins Creek Rare Plant Site	S Mills River Scarlet Oak Natural Area	Panther town Valley		
		Balsam Gap Natural Area	Stony Bald	Tuckaseigee River Aquatic Habitat		



S I G N I F I C A N T N A T U R A L A R E A S

Clay +

Graham +

Haywood

Henderson

Jackson

Macon +

Madison +

Cold Spring Bog

Mullinax Cove

Bonas Defeat /
Tuckaseegee Gorge

Fall Branch

Mills River / SF Mills
R. Aquatic Habitat

The Dismal / River
Cliffs

Naked Place Mountain

Memminger's Woods

Ocunulftee River
Aquatic Habitat

Laurel Branch Mtn
Heartleaf Site

High Top Mountain

Glassy Mountain /
Sandburg Park

Paradise Falls

Robinson Creek Gorge

Barkers River Island

East Laport River
Islands

Grassy Branch Falls
and Bog

High Falls of the
Tuckaseegee River

Cullowhee Mafic
Slope

WebsterSerpentine
Olivine Outcrop

Dark Ridge Olivine
Outcrop

Kirby Knob Hornblend
Slope

Tuckaseegee River
Hornblend Ravine

Willits Hornblend
Slope Natural Area

Ravenal Woods
Remnants

A P P E N D I X 1 - A N A T U R A L H E R I T A G E

<u>McDowell</u>	<u>Mitchell +</u>	<u>Polk</u>	<u>Rutherford</u>	<u>Surry</u>	<u>Swain +</u>	<u>Transylvania</u>
Beartree Ridge		Kross Keys Natural Area	Bald Mountain / Round Top Mtn	Fisher Peak Rock Outcrops		
Catawba River Dolomite Area		Green River Plantation	Bat Cave / Bluerock Mountain	Cumberland Knob Recreation Area		
Edmondson Mountain		Sandy Springs Church Springhead Swamp	Bottomless Pools	Saddle Mountain		
Laurel Ridges		Rotten Creek Headwater Slopes	Cane Creek Mountain	Pilot Mountain State Park		
Linville Caverns		Camp Bethlehem Rich Woods	Chimney Rock Natural Area	Chestnut Cr Swamp Forest Complex		
Linville Falls		New Hope Springhead Swamp	Rumbling Bald / Shumont Mtn / Cedar Knob	Ford Cocherham Meadow Bog		
Linville Gorge		Big Level Natural Area	Stony Mountain / Rich Mountain	Schyler Meadow Bogs		
Linville Mtn Natural Area		White Oak Creek Non-Alluvial Wetlands	Weed Patch Mtn / Joel Ridge	Mitchell River Aquatic Habitat		
Mackey Mountain		Green River Rich Slopes	Worlds Edge / Sugarloaf Mountain	Yadkin River Aquatic Habitat		
Newberry Creek Gorge		Mills Bridge Natural Area	Bovender Farm			
NF Catawba River Aquatic Habitat		Round Mountain	Brindletown Forests			
Pinnacle Mountain / Mill Creek		Pearson's Falls Glen	Cherry Mountain			
The Loop / Gillespie Gap		Buck Mountain / Cedar Cliff	1st Broad River Headwaters Aquatic Habitat			
Woods Mountain / Singecat Ridge		Cove Creek / Bradley Falls	Fork Mountain / GSA Camp			



SIGNIFICANT NATURAL AREAS

<u>McDowell</u>	<u>Mitchell +</u>	<u>Polk</u>	<u>Rutherford</u>	<u>Surry</u>	<u>Swain +</u>	<u>Transylvania</u>
Bobs Creek Pocket Wilderness		Tryon Reservoir / Twin Lakes	Lisenberry Mountain			
Brackettown Seepage Bog		Melrose Mountain Complex	Lone Mountain Natural Area			
Lone Mountain Natural Area		Rhodes French Broad Heartleaf	Pinnacle Mountain			
Muddy Creek Bog and Slopes		Wildcat Spur	Lone Mountain			
Pinnacle Mountain / Long Mountain		White Oak Mountain	Rockyface Mtn & Cedar Knob			
Rockyface Mtn & Cedar Knob		Tryon Peak	Rollins / South Mtns Natural Area			
Rollins / South Mtns Natural Area		Shunkawahken Falls & Ravine	Shoal Ridge			
Hickorynut Mountain		Miller Mountain	South Mtns Henry Fork Watershed			
		Holbart's Cove / Cove Creek / Bradley Falls	Upper Cathey's Creek / Harris Mtn			
		Laurel Branch Rich Woods	Yellowtop / Biggerstaff Mtn			
		Green River Gorge	Big Island Carolina Hemlock Bluff			
		Little Warrior Mtn Cave Natural Area	Brice Rare Plant Site			
			Davenport Road / Mountainview Rare Plant Site			
			Floyds Cr Tributary Rare Plant Site			

McDowell

Mitchell +

Polk

Rutherford

Surry

Swain +

Transylvania

Hensons Creek
Natural Area

Island Ford Flatrocks

Jenkins Flatrock

Kudzu Farm Rare
Plant Site

New Bethel Rare
Plant Site

Riverbend

Sandy Mush Outcrop



<u>Watauga</u>	<u>Wilkes +</u>	<u>Yadkin</u>	<u>Yancey *</u>	<u>Qualla</u>
Boon Fork Aquatic Habitat		Martins Creek Cove		
SF New River Aquatic Habitat		Hobson-Bland Dry Bluff Forest		
Watauga River Aquatic Habitat		Siloam Mesic Slopes		
Beech Creek Bog Natural Area		Yadkin Islands Forest		
Deep Gap Bog		Shallowford Road Mesic Forests		
Doe Fork Seeps & Forests				
Dun Vegan Mountain				
Dutch Creek Falls				
Grandfather Mountain				
Grandview Overlook Slopes				
Hanging Rock Mountain				
Howards Creek Floodplain				
Julian Price Park Wetlands Nat Area				
Long Hope Valley / Elk Knob/The Peak				
Moses Cone Park / Flat Top Mountain				
Potato Hill / Rich Mtn Knob / Harmon Bald				

A P P E N D I X 1 - A N A T U R A L H E R I T A G E

Watauga

Sims Creek Old
Growth Forest

Snake Mountain

SF Laurel Creek /
Dugger Mountain

Stone Mountain
(Locust Gap)

Trivett Branch Forests
& Seeps

Wilkes +

Yadkin

Yancey *

Qualla



Natural Heritage Theme: Critical Habitat and Plant and Wildlife Species of Conservation Importance

Source - NC Natural Heritage Program; US Fish and Wildlife Service.

*CH Critical Habitat

	Endangered Species	Threatened Species	Federal Species of Concern				
	Alleghany	Ashe	Avery	Buncombe	Burke	Caldwell	Cherokee
	Appalachian Cottontail	Appalachian Bewick's Wren	A Liverwort	Appalachian Bewick's Wren	A Liverwort	A Liverwort	Cumberland Bean
	Carolina Saxifrage	Appalachian Checkered-Skipper	Appalachian Bewick's Wren	Appalachian Elktoe *CH	Appalachian Woodrat	Appalachian Woodrat	Hellbender
	Cuthbert's Turtlehead	Appalachian Cottontail	Appalachian Cottontail	Appalachian Woodrat	Bog Oatgrass	Brook Floater	Hiwassee Headwaters Crayfish
	Fen Sedge	Appalachian Oak Fern	Appalachian Woodrat	Appalachian Yellow-bellied Sapsucker	Brook Floater	Edmund's Snaketail	Junaluska Salamander
	Golden-winged Warbler	Appalachian Woodrat	Appalachian Yellow-bellied Sapsucker	Bachman's Sparrow	Carolina Saxifrage	Mountain Bittercress	Mountain Blotched Chub
	Gray's Lily	Blue Ridge Goldenrod	Bent Avens	Blotchside Logperch	Cuthbert's Turtlehead	Riverbank Vervain	Mountain Catchfly
	Green Floater	Bluff Mountain Reindeer Lichen	Blue Ridge Goldenrod	Carolina Northern Flying Squirrel	Dwarf-flowered Heartleaf		Northern Pine Snake
	Hellbender	Bog Bluegrass	Bog Bluegrass	Carolina Saxifrage	Eastern Woodrat - Southern Appalachian Population		Olive Darter
	Kanawha Minnow	Carolina Saxifrage	Carolina Northern Flying Squirrel	Cerulean Warbler	Heller's Blazing-star		Rafinesque's Big-eared Bat - Mountain Subspecies
	Large-leaved Grass-of-parnassus	Cuthbert's Turtlehead	Carolina Saxifrage	Divided-leaf Ragwort	Mountain Golden-heather *CH		Seepage Salamander
	Pygmy Snaketail	Gammon's Stenelmis Riffle Beetle	Cuthbert's Turtlehead	Eastern Cougar	Mountain River Cruiser		Small Whorled Pogonia
	Regal Fritillary	Glade Spurge	Gray's Lily	Eastern Small-footed Myotis	Rafinesque's Big-eared Bat - Mountain Subspecies		Tennessee Clubshell

A P P E N D I X 1 - A N A T U R A L H E R I T A G E

<u>Alleghany</u>	<u>Ashe</u>	<u>Avery</u>	<u>Buncombe</u>	<u>Burke</u>	<u>Caldwell</u>	<u>Cherokee</u>
	Golden-winged Warbler	Hellbender	Eastern Woodrat - Southern Appalachian Population	Small Whorled Pogonia		Tennessee Heelsplitter
	Gray's Lily	Heller's Blazing-star	French Broad Heartleaf	Southern Appalachian Red Crossbill		
	Green Floater	Mountain Bittercress	French Broad River Crayfish	Sweet Pinesap		
	Hellbender	Pigmy Salamander	Glade Spurge			
	Heller's Blazing-star	Regal Fritillary	Gray Myotis			
	Kanawha Minnow	Roan Mountain Bluet	Gray's Lily			
	Large-leaved Grass-of-parnassus	Rock Gnome Lichen	Hellbender			
	Pigmy Salamander	Southern Appalachian Black-capped Chickadee	Longhead Darter			
	Pygmy Snaketail	Southern Appalachian Northern Saw-whet Owl	Mountain Blotched Chub			
	Regal Fritillary	Southern Appalachian Red Crossbill	Mountain Catchfly			
	Roan Mountain Bluet	Southern Rock Vole	Mountain Heartleaf			
	Rock Gnome Lichen	Southern Water Shrew	Paddlefish			
	Southern Appalachian Red Crossbill	Spreading Avens	Pigmy Salamander			
	Spreading Avens	Virginia Big-eared Bat	Piratebush			
	Swamp Pink		Rafinesque's Big-eared Bat - Mountain Subspecies			
	Tall Larkspur		Rock Gnome Lichen			



Alleghany

Ashe

Avery

Buncombe

Burke

Caldwell

Cherokee

Virginia Spiraea

Southern Appalachian
Black-capped
Chickadee

Southern Appalachian
Northern Saw-whet
Owl

Southern Appalachian
Red Crossbill

Southern Water Shrew

Spotfin Chub *CH

Sweet Pinesap

Tawny Crescent

A P P E N D I X 1 - A N A T U R A L H E R I T A G E

<u>Clay</u>	<u>Graham</u>	<u>Haywood</u>	<u>Henderson</u>	<u>Jackson</u>	<u>Macon</u>	<u>Madison</u>
Alabama Least Trillium (=Trillium pusillum var. 1)	Appalachian Cottontail	Appalachian Bewick's Wren	Bunched Arrowhead	Appalachian Bewick's Wren	Appalachian Bewick's Wren	Carolina Saxifrage
Appalachian Cottontail	Appalachian Elktoe *CH	Appalachian Cottontail	Appalachian Elktoe *CH	Appalachian Elktoe *CH	Appalachian Cottontail	Cuthbert's Turtlehead
Appalachian Yellow-bellied Sapsucker	Appalachian Yellow-bellied Sapsucker	Appalachian Elktoe *CH	Divided-leaf Ragwort	Appalachian Yellow-bellied Sapsucker	Appalachian Elktoe *CH	Eastern Woodrat - Southern Appalachian Population
Buck Creek Aster	Carolina Northern Flying Squirrel	Appalachian Yellow-bellied Sapsucker	Eastern Small-footed Myotis	Bog Oatgrass	Appalachian Yellow-bellied Sapsucker	French Broad River Crayfish
Cerulean Warbler	Carolina Saxifrage	Bog Oatgrass	Eastern Woodrat - Southern Appalachian Population	Carolina Northern Flying Squirrel	Bog Oatgrass	Glade Spurge
Glade Spurge	Cerulean Warbler	Carolina Northern Flying Squirrel	Fort Mountain Sedge	Carolina Saxifrage	Carolina Saxifrage	Hellbender
Green Pitcher Plant	Eastern Small-footed Myotis	Carolina Saxifrage	French Broad Heartleaf	Cuthbert's Turtlehead	Cerulean Warbler	Mountain Blotched Chub
Hellbender	Glade Spurge	Cerulean Warbler	Gray's Lily	Divided-leaf Ragwort	Cuthbert's Turtlehead	Mountain Catchfly
Hiwassee Headwaters Crayfish	Hellbender	Divided-leaf Ragwort	Green Salamander	Eastern Woodrat - Southern Appalachian Population	Divided-leaf Ragwort	Mountain Thaspium
Junaluska Salamander	Indiana Myotis	Eastern Cougar	Hellbender	Fraser's Loosestrife	Eastern Small-footed Myotis	Olive Darter
Large-leaved Grass-of-parnassus	Junaluska Salamander	Eastern Woodrat - Southern Appalachian Population	Large-flowered Barbara's-buttons	French Broad River Crayfish	Eastern Woodrat - Southern Appalachian Population	Paddlefish
Mountain Blotched Chub	Mountain Bittercress	Gray's Lily	Mountain Blotched Chub	Glade Spurge	Fraser's Loosestrife	Piratebush



CRITICAL HABITAT AND SPECIES OF CONSERVATION IMPORTANCE

<u>Clay</u>	<u>Graham</u>	<u>Haywood</u>	<u>Henderson</u>	<u>Jackson</u>	<u>Macon</u>	<u>Madison</u>
New Jersey Rush	Mountain Catchfly	Hellbender	Mountain Catchfly	Gorge Filmy Fern	Glade Spurge	Rafinesque's Big-eared Bat - Mountain Subspecies
Seepage Salamander	Rafinesque's Big-eared Bat - Mountain Subspecies	Indiana Myotis	Mountain Heartleaf	Granite Dome Goldenrod	Granite Dome Goldenrod	Sculpted Supercoil
Southeastern Myotis	Seepage Salamander	Large-leaved Grass-of-parnassus	Mountain Sweet Pitcher Plant	Green Salamander	Green Salamander	Southern Appalachian Northern Saw-whet Owl
A Liverwort	A Liverwort	A Liverwort	New Jersey Rush	A Liverwort	A Liverwort	Spotfin Chub *CH
Southern Water Shrew	Smoky Mountain Mannagrass	Mountain Bittercress	Swamp Pink	Hellbender	Hellbender	Wounded Darter
Sweet Pinesap	Southern Appalachian Northern Saw-whet Owl	Mountain Catchfly	Sweet Pinesap	Indiana Myotis	Little Tennessee River Rosyside Dace	
Tawny Crescent	Tawny Crescent	Olive-sided Flycatcher	Tennessee Heelsplitter	Little Tennessee River Rosyside Dace	Littlewing Pearlymussel	
	Virginia Spiraea	Pigmy Salamander	White Irisette	Lobed Barren-strawberry	Lost Nantahala Cave Spider	
		Piratebush		Mountain Bittercress	Mountain Catchfly	
		Rock Gnome Lichen		Mountain Catchfly	Olive Darter	
		Rugel's Ragwort (=Cacalia rugelia)		Mountain Thaspium	Olive-sided Flycatcher	
		Small Whorled Pogonia		Olive Darter	Piedmont Aster	
		Smoky Mountain Mannagrass		Pigmy Salamander	Pigmy Salamander	

A P P E N D I X 1 - A N A T U R A L H E R I T A G E

<u>Clay</u>	<u>Graham</u>	<u>Haywood</u>	<u>Henderson</u>	<u>Jackson</u>	<u>Macon</u>	<u>Madison</u>
		Southern Appalachian Black-capped Chickadee		Radford's Sedge	Piratebush	
		Southern Appalachian Northern Saw-whet Owl		Rock Gnome Lichen	Rafinesque's Big-eared Bat - Mountain Subspecies	
		Southern Appalachian Red Crossbill		Small Whorled Pogonia	Rock Gnome Lichen	
		Southern Rock Vole		Southern Appalachian Black-capped Chickadee	Seepage Salamander	
		Southern Water Shrew		Southern Appalachian Northern Saw-whet Owl	Small Whorled Pogonia	
		Spreading Avens		Southern Appalachian Red Crossbill	Southern Appalachian Northern Saw-whet Owl	
		Tawny Crescent		Southern Rock Vole	Southern Rock Vole	
		Torrey's Mountain-mint		Swamp Pink	Southern Water Shrew	
				Sweet Pinesap	Spotfin Chub *CH	
				Tawny Crescent	Tawny Crescent	
				Torrey's Mountain-mint	Torrey's Mountain-mint	
				Wounded Darter	Virginia Spiraea	
					West Indian Dwarf Polypody	
					Wounded Darter	



C R I T I C A L H A B I T A T A N D S P E C I E S
O F C O N S E R V A T I O N I M P O R T A N C E

<u>McDowell</u>	<u>Mitchell</u>	<u>Polk</u>	<u>Rutherford</u>	<u>Surry</u>	<u>Swain</u>	<u>Transylvania</u>
Appalachian Woodrat	Appalachian Cottontail	Appalachian Checkered-Skipper	Carolina Saxifrage	Brook Floater	A Liverwort	A Hornwort
Bennett's Mill Cave Water Slater	Appalachian Elktoe *CH	Cerulean Warbler	Cerulean Warbler	Schweinitz's Sunflower	Appalachian Cottontail	A Liverwort
Carolina Northern Flying Squirrel	Appalachian Woodrat	Divided-leaf Ragwort	Divided-leaf Ragwort	Small Whorled Pogonia	Appalachian Elktoe *CH	Alexander's Rock Aster
Cerulean Warbler	Appalachian Yellow-bellied Sapsucker	Dwarf-flowered Heartleaf	Dwarf-flowered Heartleaf		Appalachian Yellow-bellied Sapsucker	Appalachian Bewick's Wren
Cuthbert's Turtlehead	Bent Avens	Eastern Woodrat - Southern Appalachian Population	Eastern Small-footed Myotis		Blotchside Logperch	Appalachian Cottontail
Divided-leaf Ragwort	Carolina Northern Flying Squirrel	Fort Mountain Sedge	Eastern Woodrat - Southern Appalachian Population		Carolina Northern Flying Squirrel	Appalachian Elktoe *CH
Eastern Woodrat - Southern Appalachian Population	Carolina Saxifrage	Fraser's Loosestrife	Granite Dome Goldenrod		Carolina Saxifrage	Appalachian Yellow-bellied Sapsucker
Gray's Lily	Gray's Lily	French Broad Heartleaf	Green Salamander		Clingman Covert	Carolina Northern Flying Squirrel
Large-leaved Grass-of-parnassus	Hellbender	Green Salamander	Indiana Myotis		Eastern Cougar	Cerulean Warbler
Mountain Golden-heather *CH	Indiana Myotis	Sweet Pinesap	Rock Gnome Lichen		Eastern Small-footed Myotis	Cuthbert's Turtlehead
A Liverwort	A Liverwort	White Irisette	Small Whorled Pogonia		Eastern Woodrat - Southern Appalachian Population	Eastern Woodrat - Southern Appalachian Population
Northern Oconee Bells	Mountain Bittercress	Worthy Shield Lichen	Sweet Pinesap		Glade Spurge	Fraser's Loosestrife
Olive-sided Flycatcher	Mountain Blotched Chub		White Irisette		Gray Myotis	French Broad Heartleaf

A P P E N D I X 1 - A N A T U R A L H E R I T A G E

<u>McDowell</u>	<u>Mitchell</u>	<u>Polk</u>	<u>Rutherford</u>	<u>Surry</u>	<u>Swain</u>	<u>Transylvania</u>
Pigmy Salamander	Olive Darter				Hellbender	French Broad River Crayfish
Small Whorled Pogonia	Olive-sided Flycatcher				Indiana Myotis	Granite Dome Goldenrod
Sweet Pinesap	Pigmy Salamander				Little Tennessee River Rosyside Dace	Green Salamander
	Piratebush				Littlewing Pearlymussel	Hellbender
	Roan Mountain Bluet				Lost Nantahala Cave Spider	Large-leaved Grass-of-parnassus
	Roan Supercoil				Mountain Bittercress	Lobed Barren-strawberry
	Rock Gnome Lichen				Mountain Catchfly	Mountain Bittercress
	Sharphead Darter				Noonday Globe	Mountain River Cruiser
	Southern Appalachian Northern Saw-whet Owl				Northern Pine Snake	Mountain Sweet Pitcher Plant
	Southern Appalachian Red Crossbill				Olive Darter	Pigmy Salamander
	Spreading Avens				Olive-sided Flycatcher	Rafinesque's Big-eared Bat - Mountain Subspecies
	Spruce-fir Moss Spider *CH				Pigmy Salamander	Rock Gnome Lichen
	Virginia Spiraea				Rafinesque's Big-eared Bat - Mountain Subspecies	Small Whorled Pogonia
					Rugel's Ragwort (=Cacalia rugelia)	Small-leaved Meadowrue



C R I T I C A L H A B I T A T A N D S P E C I E S
O F C O N S E R V A T I O N I M P O R T A N C E

McDowell

Mitchell

Polk

Rutherford

Surry

Swain

Transylvania

Seepage Salamander

Smoky Mountain
Mannagrass

Smoky Mountain
Mannagrass

Southern Appalachian
Black-capped
Chickadee

Southern Appalachian
Black-capped
Chickadee

Southern Appalachian
Northern Saw-whet
Owl

Southern Appalachian
Northern Saw-whet
Owl

Southern Appalachian
Red Crossbill

Southern Appalachian
Red Crossbill

Southern Oconee
Bells

Southern Oconee
Bells

Swamp Pink

Southern Rock Vole

Sweet Pinesap

Southern Water Shrew

Tennessee Clubshell

Spotfin Chub *CH

Worthy Shield Lichen

Spruce-fir Moss Spider
*CH

Sweet Pinesap

Tawny Crescent

Virginia Spiraea

Wounded Darter

A P P E N D I X 1 - A N A T U R A L H E R I T A G E

<u>Watauga</u>	<u>Wilkes</u>	<u>Yadkin</u>	<u>Yancey</u>	<u>Qualla</u>
Appalachian Cottontail	Cerulean Warbler	Brook Floater	A Liverwort	A Liverwort
Appalachian Woodrat	Eastern Small-footed Myotis		Appalachian Cottontail	Olive Darter
Appalachian Yellow-bellied Sapsucker	Torrey's Mountain-mint		Appalachian Elktoe *CH	Southern Appalachian Black-capped Chickadee
Bent Avens			Appalachian Woodrat	Southern Oconee Bells
Carolina Northern Flying Squirrel			Appalachian Yellow-bellied Sapsucker	Sweet Pinesap
Carolina Saxifrage			Blotchside Logperch	Wounded Darter
Cerulean Warbler			Cain's Reed Grass	
Golden-winged Warbler			Carolina Northern Flying Squirrel	
Gray's Lily			Carolina Saxifrage	
Green Floater			Cuthbert's Turtlehead	
Hellbender			Eastern Small-footed Myotis	
Heller's Blazing-star			Fragile Glyph	
Kanawha Minnow			Glade Spurge	
Large-leaved Grass-of-parnassus			Gray's Lily	
Mountain Bittercress			Hellbender	
Pigmy Salamander			Mountain Bittercress	
Roan Mountain Bluet			Mountain Blotched Chub	



Watauga

Southern Appalachian
Northern Saw-whet
Owl

Spreading Avens

Tall Larkspur

Virginia Big-eared Bat

Wilkes

Yadkin

Yancey

Qualla

Mountain Catchfly

Olive Darter

Olive-sided Flycatcher

Pigmy Salamander

Roan Mountain Bluet

Rock Gnome Lichen

Sharphead Darter

Southern Appalachian
Black-capped
Chickadee

Southern Appalachian
Northern Saw-whet
Owl

Southern Appalachian
Red Crossbill

Southern Rock Vole

Spreading Avens

Spruce-fir Moss Spider
*CH

Virginia Spiraea

Yancey Sideswimmer



Natural Heritage Theme: NCWRC Managed Public Fishing Areas, Community Fishing Programs, & Gamelands

Source data - http://www.ncwildlife.org/fs_index_03_fishing.htm; http://www.ncwildlife.org/fs_index_04_hunting.htm.

PF Public Fishing Access Areas C Community Fishing Programs G Gamelands

There are numerous public fishing areas in the BRNHA, including in the national forests. The Public Fishing Access Areas referenced in this appendix include only those designated access areas managed by the NC Wildlife Resources Commission.

Public Fishing Access Areas, Community Fishing Programs, and Gamelands are mapped in this plan.

<u>Alleghany</u>	<u>Ashe</u>	<u>Avery</u>	<u>Buncombe</u>	<u>Burke</u>	<u>Caldwell</u>	<u>Cherokee</u>
Thurmond Chatham G	Chinquapin Trout Lake PF	Pisgah G	Lake Powhattan PF	Broughton Pond PF	Buffalo Cove G	Cherokee Lake PF
	Three Top Mtn G		Lake Julian C	Jacob Fork PF	Pisgah G	Nantahala G
	Cherokee G		Lake Tomahawk C	Bridgewater PF		
			Pisgah G	South Mtns G		
			Sandy Mush G	Pisgah G		
				Johns River G (new)		
				Pisgah WRC G		
<u>Clay</u>	<u>Graham</u>	<u>Haywood</u>	<u>Henderson</u>	<u>Jackson</u>	<u>Macon</u>	<u>Madison</u>
Jackrabbit PF	Tsali PF	Vance Street Park PF	Green River G	Balsam Lake PF	Needmore G	Murray Branch PF
Ledford Chapel PF	Nantahala G	Cold Mountain G	Dupont Forest G	Nantahala G	Nantahala G	Max Patch PF
Nantahala G		Pisgah G	Pisgah G	Toxaway G		Sandy Mush G
						Pisgah G

A P P E N D I X 1 - A N A T U R A L H E R I T A G E

McDowell
Curtis Creek PF
South Mtns G
Pisgah G

Mitchell
Pisgah G

Polk
Fish Top Access PF
Laughter Pond C
Green River G

Rutherford
South Mtns G

Surry
Big Elkin Cr C
Mitchell River G

Swain
Tuckaseegee PF
Nantahala G
Needmore G

Transylvania
Coontree PF
Blantyre PF
Dupont Forest G
Nantahala G
Pisgah G
Toxaway G

Watauga
Elk Knob G
Pisgah G

Wilkes
E Pr Roaring River PF
Thurmond Chatham G
Kerr Scott G
Buffalo Cove G

Yadkin

Yancey
Pisgah G

Qualla



Natural Heritage Theme: Select Recreational Trails

Source data - Road biking trails from NCDOT (<http://www.ncdot.org/it/gis/DataDistribution/BikeMaps/default.html#gisData>);

Canoe trails from NCDPR; Hiking, Historic and Mountain Biking from federal agency GIS data (GSMNP, BRP and NFNC),
from paper maps reviewed by the technical consultant and from IDT members.

MB Mountain Biking RB Road Biking C Canoeing H Hiking HT Historic Trail

Road biking and canoe trails include only state designated routes.

Other trails include routes of state or regional significance, as determined by the IDT and the technical consultant.

All of the trails listed below are mapped in this plan. There are numerous other trails that are not listed in this appendix or mapped.

<u>Alleghany</u>	<u>Ashe</u>	<u>Avery</u>	<u>Buncombe</u>	<u>Burke</u>	<u>Caldwell</u>	<u>Cherokee</u>
New River Canoe Trail C	New River Canoe Trail C	Appalachian Trail H	Bent Creek MB	Upper Catawba Canoe Trail C	Upper Catawba Canoe Trail C	Benton MacKaye Trail H
Mountains to Sea Trail H	Mountains to Sea Trail H	Tanawah Trail H	Coleman Boundary MB	Mountains to Sea Trail H	Mountains to Sea Trail H	NC Bike Route #2 RB
NC Bike Route #4 RB		Mountains to Sea Trail H	Mountains to Sea Trail H	NC Bike Route #2 RB	NC Bike Route #2 RB	
		NC Bike Route #2 RB	NC Bike Route #2 RB	NC Bike Route #6 RB	Overmountain Victory Trail HT	
		Overmountain Victory Trail HT	Alexander Park MB	South Mountains State Park MB		
			NF Mills River Trails MB	Overmountain Victory Trail HT		

A P P E N D I X 1 - A N A T U R A L H E R I T A G E

<u>Clay</u>	<u>Graham</u>	<u>Haywood</u>	<u>Henderson</u>	<u>Jackson</u>	<u>Macon</u>	<u>Madison</u>
Appalachian Trail H	Tsali Trails B	Mountains to Sea Trail H	Mountains to Sea Trail H	Mountains to Sea Trail H	Bartram Trail H	Appalachian Trail H
	Benton MacKaye Trail H	Appalachian Trail H	NC Bike Route #8 RB	NC Bike Route #2 RB	NC Bike Route #2 RB	
	Bartram Trail H	Bartram Trail H	Dupont State Forest MB		Appalachian Trail	
	Appalachian Trail H	Art Loeb Trail H	SF Mills River Trails MB		Appalachian Trail H	
		Benton MacKaye Trail H				
		NC Bike Route #2 RB				



<u>McDowell</u>	<u>Mitchell</u>	<u>Polk</u>	<u>Rutherford</u>	<u>Surry</u>	<u>Swain</u>	<u>Transylvania</u>
Mountains to Sea Trail H	Mountains to Sea Trail H	NC Bike Route #8 RB	NC Bike Route #8 RB	Yadkin-Pee Dee River Trail C	Appalachian Trail H	Mountains to Sea Trail H
Upper Catawba Canoe Trail C	NC Bike Route #2 RB	Overmountain Victory Trail HT	Overmountain Victory Trail HT	Mountains to Sea Trail H	Tsali Trails B	Art Loeb Trail H
NC Bike Route #2 RB	Appalachian Trail H			NC Bike Route #4 RB	Benton MacKaye Trail H	NC Bike Route #2 B
Overmountain Victory Trail HT	Overmountain Victory Trail HT			Overmountain Victory Trail HT	Bartram Trail H	NC Bike Route #8 RB
					Hanging Dog Trails MB	Dupont State Forest MB
					Great Smoky Mountains National Park Hiking Trails	Davidson River Trails MB

A P P E N D I X 1 - A N A T U R A L H E R I T A G E

<u>Watauga</u>	<u>Wilkes</u>	<u>Yadkin</u>	<u>Yancey</u>	<u>Qualla</u>
Mountains to Sea Trail H	Yadkin-Pee Dee River Trail C	Yadkin-Pee Dee River Trail C	Appalachian Trail H	Mountains to Sea Trail H
Tanawah Trail H	Mountains to Sea Trail H	Mountains to Sea Trail H	Mountains to Sea Trail H	Ocunulftee River Trail H
	NC Bike Route # 4RB		NC Bike Route #2RB	
	Dark Mountain Trails at Kerr Scott Lake			
	Overmountain Victory Trail HT			



Natural Heritage Theme: Scenic Byways

Source data - NCDOT Scenic Byways Program (http://www.ncdot.org/doh/operations/dp_chief_eng/roadside/scenic/);

IDT members and Local Heritage Council Plans.

NNF Nantahala National Forest Mtn Mountain Fr French

While there are many scenic roads in the BRNHA, this listing includes only byways officially designated by the NCDOT or the NNF.

The NC Department of Transportation provides a rough map of most of these scenic drives. That map is included in this plan.

Some recently designated Scenic Byways, such as Pisgah Loop and I-26, are not included on the map.

<u>Alleghany</u>	<u>Ashe</u>	<u>Avery</u>	<u>Buncombe</u>	<u>Burke</u>	<u>Caldwell</u>	<u>Cherokee</u>
Blue Ridge Parkway New River Valley	New River Valley	Blue Ridge Parkway Little Parkway Mission Crossing	Blue Ridge Parkway Black Mtn Rag Drovers Road Fr Broad Overview	Blue Ridge Parkway Pisgah Loop	Upper Yadkin Way Little Parkway	Nantahala Waterfall Byway
<u>Clay</u>	<u>Graham</u>	<u>Haywood</u>	<u>Henderson</u>	<u>Jackson</u>	<u>Macon</u>	<u>Madison</u>
Waterfall Byway	Tail of the Dragon Cherohala Skyway Indian Lakes Nantahala	Blue Ridge Parkway Forest Heritage Appalachian Medley	Historic Flat Rock Black Mtn Rag Drovers Road	Blue Ridge Parkway Waterfall Byway Whitewater Byway	Nantahala Waterfall Byway Mtn Waters (NNF)	Fr Broad Overview Appalachian Medley I-26 Scenic Byway
<u>McDowell</u>	<u>Mitchell</u>	<u>Polk</u>	<u>Rutherford</u>	<u>Surry</u>	<u>Swain</u>	<u>Transylvania</u>
Blue Ridge Parkway South Mtn Scenery	Blue Ridge Parkway	Pacolet River	Black Mtn Rag Drovers Road South Mtn Scenery	Blue Ridge Parkway Hanging Rock	Indian Lakes Nantahala Mtn Waters (NNF)	Blue Ridge Parkway Forest Heritage Waterfall Byway Whitewater Byway
<u>Watauga</u>	<u>Wilkes</u>	<u>Yadkin</u>	<u>Yancey</u>	<u>Qualla</u>		
Blue Ridge Parkway Mission Crossing Little Parkway New River Valley	Blue Ridge Parkway Upper Yadkin Way		Blue Ridge Parkway	Blue Ridge Parkway		





Cherokee Heritage Theme: Villages, Mounds, Museums & Geological Sites of Cultural Importance

Source data - personal communications with Cherokee Tribal Historic Preservation Office; *Cherokee Heritage Trails Guidebook*, Duncan & Riggs.

T Town or Village G Geological Site of Cultural Importance

H Historical Sites of Cultural Importance M Memorials, Museums, & Collections

Many geological sites also hold historical significance for the Cherokee.

The approximate locations for each of these sites in each county and on the Qualla Boundary are mapped in this plan.

<u>Alleghany</u>	<u>Ashe</u>	<u>Avery</u>	<u>Buncombe</u>	<u>Burke</u>	<u>Caldwell</u>	<u>Cherokee</u>
			Untakiyasti yi T (Asheville)			Aquonastuste T
			Folk Art Center on the Blue Ridge Parkway M			Cherokee County Historical Museum M
			Rutherfords Trace H			Hiwassee T
			Swannanoa T			Peachtree T
						Notteley T
						Canastee T
						Little Tellico T
						Tasetche T
						Tomotla T
						Konahete T
						Tahquohee T
						Nanatsugun'hi T
						Dasetsi T
						Tlanusi yi G (Murphy)
						Fort Delaney H
						Trail of Tears H
						Rutherfords Trace H
						Valley Town T

A P P E N D I X 1 - B C H E R O K E E H E R I T A G E

<u>Clay</u>	<u>Graham</u>	<u>Haywood</u>	<u>Henderson</u>	<u>Jackson</u>	<u>Macon</u>	<u>Madison</u>
Spikebuck Village T	Snowbird Mountain G	Cataloochee Valley G	Mount Pisgah G	Judaculla Rock G	Etchoe T	
Valleytowns Baptist Mission H	Rockpile Trail Tatham Gap Trail H	Shining Rock G		Tanasi T	Tassee T	
Clay County Historical & Arts Council Museum M	Cheoah T	Garden Creek Mound T		Waterrock Knob G	Nikwasi T and Mound	
Fort Hembrey H	Tallula T	Nununyi T		Devil's Courthouse G	Watauga T	
Trail of Tears H	Estanaula T	Rutherfords Trace H		Judaculla Old Fields G	Iotla T	
Rutherfords Trace H	Snowbird Community T	Mount Pisgah G		Cullowhee T	Cowee T and Mound	
Brasses Town T	Junaluska Memorial & Museum M	Kanuga T		Whiteside Mountain G	Coweetchee T	
Fort Butler H	Joyce Kilmer Memorial Forest G			Tuckesegee T	Coweeta Creek T	
Tusquitee T	Fort Montgomery H			Rabb Knob G	Cartoogechaye Sandtown T	
Ducktown T	Trail of Tears H			Cowee Mountain G	Briartown T	
Nantallee T	Rutherfords Trace H			Mountain Heritage Center M	Burningtown T	
				Rutherfords Trace H	Appletree Campground T	
				Soco Gap G	Standing Indian G	
					Wayah Bald G	
					Wayah Gap G	
					Scottish Tartans Museum and Heritage Center	
					Macon County Historical Society & Battle Marker	



VILLAGES, MOUNDS, AND GEOLOGICAL SITES OF CULTURAL IMPORTANCE

<u>Clay</u>	<u>Graham</u>	<u>Haywood</u>	<u>Henderson</u>	<u>Jackson</u>	<u>Macon</u>	<u>Madison</u>
					Aquone T or Camp Scott H	
					Rutherfords Trace H	
					Historic Hudson Library H	
<u>McDowell</u>	<u>Mitchell</u>	<u>Polk</u>	<u>Rutherford</u>	<u>Surry</u>	<u>Swain</u>	<u>Transylvania</u>
Rutherfords Trace H		Round Warrior Mtn Monument M	Rutherfords Trace H	Reeves Archeological Site H	Nantahala T	Looking Glass Rock G
Gateway Mountain Museum M		Polk County History Museum M	Hickory Nut Gap and Gorge G		Chinleanatlee T	Mount Pisgah G
Historic Carson House M			Chimney Rock G		Tessentee T	
Historic McDowell House M			Cathey's Creek Mound T		Stecoa T	
Old Fort Granite Arrowhead H					Tuckaleechee T	
Round Hill Archeological Site H					Kituhwa T	
					Kituhwah T	
					Fort Lindsay H	
					Trail of Tears H	
					Rutherfords Trace H	
					Nantahala Caves G	
					Lost Cherokee Villages of Fontana T	

A P P E N D I X 1 - B C H E R O K E E H E R I T A G E

<u>Watauga</u>	<u>Wilkes</u>	<u>Yadkin</u>	<u>Yancey</u>	<u>Qualla</u>
Valle Crucis Rock Shelter Sites H			Black Mountain (Mount Mitchell) G	Mingo Falls G Big Bear Falls
Mystery Hill Native American Artifacts Museum M			Cane River Archaeological Site H	Deep Creek G
Hickory Ridge Homestead Museum M			Pisgah Culture Village M	Clingman's Dome G
Horn in the West Park M			Gardner Rock Petroglyph H	Raven Fork G
Ward Site H			Signal Rock G	Thomas Divide H
			Pisgah Indian Village at Cane River School M	Big Cove G
				Big Witch Gap G
				Lickstone Ridge G
				Soco Gap G
				Museum of the Cherokee Indian M
				Qualla Arts & Crafts Mutual M
				Ocunuluftee Indian Village & Living History Museum M
				Ocunuluftee Visitor Center & Mountain Farm Museum M
				Rutherfords Trace H
				Trail of Tears H
				Nunun yi T



Cherokee Heritage Theme: Festivals & Events

Source data - personal communications with Cherokee Tribal Historic Preservation Office; *Cherokee Heritage Trails Guidebook*, Duncan & Riggs.

These festivals are distinct from craft and music festivals in that these are primarily focused upon Cherokee culture and history.

The number of these festivals and events in each county and on the Qualla Boundary is mapped in this plan.

<u>Alleghany</u>	<u>Ashe</u>	<u>Avery</u>	<u>Buncombe</u> Kituwah Festival	<u>Burke</u>	<u>Caldwell</u>	<u>Cherokee</u> Andrews Heritage Fair Mountain Heritage Fair
<u>Clay</u>	<u>Graham</u> Fading Voices Festival Trail of Tears Singing Annual Wreath Laying at the Junaluska Memorial	<u>Haywood</u>	<u>Henderson</u>	<u>Jackson</u>	<u>Macon</u>	<u>Madison</u>
<u>McDowell</u>	<u>Mitchell</u>	<u>Polk</u>	<u>Rutherford</u>	<u>Surry</u>	<u>Swain</u>	<u>Transylvania</u>
<u>Watauga</u> Horn in the West Outdoor Drama	<u>Wilkes</u>	<u>Yadkin</u>	<u>Yancey</u>	<u>Qualla</u> Unto These Hills Outdoor Drama Cherokee Fading Voices Festival Mountain Heritage Day Cherokee Fall Fair Cherokee Spring Ramp Festival Cherokee Gourd Festival		





Craft Heritage Theme: Artisans and Artists

Source data - An Online Directory of Traditional Artists: A 2005-2006 Project for the Blue Ridge National Heritage Area; NC Arts Council; National Endowment for the Arts Lifetime Honors Database; Local Heritage Council Plans; IDT & Consultant knowledge and judgment.

Blue - National Heritage Fellowships awarded by National Endowment for the Arts * NC Heritage Award from NC Arts Council

Gold - Both NC and National Award Winners

B Blacksmith Bg Blowguns *C Cherokee Craft Do Dollmaker Fk Flint knapping H Herbalist I Instrument

K Basket L Leather M Metal P Pottery S Stone T Toys W Wood X Textiles (includes beadwork)

The number of artisans and artists per county and on the Qualla Boundary are mapped in this plan.

<u>Alleghany</u>	<u>Ashe</u>	<u>Avery</u>	<u>Buncombe</u>	<u>Burke</u>	<u>Caldwell</u>	<u>Cherokee</u>
Delta Peterson- X	Audrey Hash Ham- I	Virginia Coffey- X	Brown Pottery- P		Glenn Bolick- P	Appalachian Heritage Crafters
Fred Roupe- I	Alfred Michels- I	Shirley Gragg- X	Harold Garrison- T		Lula Bolick- P	* Wilma McNabb- X
John Sturgill- I	Archie Powers- I	* Ossie Clark Phillips- X	Eula Mae Lavender- X		Janet Calhoun- P	
<u>Clay</u>	<u>Graham</u>	<u>Haywood</u>	<u>Henderson</u>	<u>Jackson</u>	<u>Macon</u>	<u>Madison</u>
Helen Gibson- W	Stecoah Valley Weavers- X		Georgia J. Bonesteel- X	David Bewin- B	Rita de Maintenon- X	Jim Taylor- I
Chuck and Peggy Patrick	Emma Garret- *CK		Rodney and Kim Leftwich- P	Annie Lee Bryson- T		Bill West- I
Elmer Roush- B	Ila Hatter- H			Gilbert Crowe- *CW		
	Shirley Jackson Oswald- *CK					
	Smoky Mountain Native Plants- H					

A P P E N D I X 1 - C C R A F T H E R I T A G E

<u>McDowell</u>	<u>Mitchell</u>	<u>Polk</u>	<u>Rutherford</u>	<u>Surry</u>	<u>Swain</u>	<u>Transylvania</u>
Mtn Glory Quilters Guild- X	4 NC Living Treasures Artisans	Tryon Toy Makers & Woodcarvers- TW	Dick Beard- I	Peter Blum- M	* Amanda Crowe- W	Lyle Reedy- I
Jason Lonon- BWI	Shelby "Ray" Dellinger- I	Claude Graves- P	Ben Seymor- I	Mike Lowe- L		
Margaret A. Woody- X Max Woody- W	* Bea Hensley- B Mike Hensley- B Luther Stroup- W Arval Woody- W	Ronald Mosseller- X	Don Craig- P Doug Elliot- N Ruby Lowery- K			
<u>Watauga</u>	<u>Wilkes</u>	<u>Yadkin</u>	<u>Yancey</u>	<u>Qualla Boundary</u>	<u>Qualla Boundary</u>	<u>Qualla Boundary</u>
Charlie Glenn- I	Lyle Wheeler- BW	Yadkin Valley Craft Guild		Seven Clans Art Guild- *C	Jenean Hornbuckle- *CP	Lloyd Carl Owle- *CW
Clifford Glenn- I				Davy Arch- *CWSBgFk	David Hornbuckle- *CW	Freeman Owle- *CW
Paul Graybeal- I				Cherokee Potters Guild- *CP	* Virgil Ledford- *CW	Joel Queen- *CPW
* Elsie Trivette- X				Bill Crowe- *CW	Richard Saunooke- *CX	Polly Rattler- *CKTX
Leniavell Trivette- TX				Virgil Crowe- *CW	Ernie Lossiah- *CIW	Bob Reed- *CBgFk
Rick Ward- I				Ed and Christina Goings- *CKW	Lucille Lossiah- *CK	Bud Smith- *CW
Bertha Cook- X				George Goings- *CSW	Ramona Lossie- *CK	Emily Smith- *CKX
Stanley Hicks- I				Louise Goings- *CK	Betty (GWE-DI) L. Maney- *CKPT	* Amanda Swimmer- *CP
* Leonard Glenn- I				General Grant- *CWM	Katrina Maney- *CK	* Emma Taylor- *CKX
* Ora Watson- X				Amanda Crowe- *CW	* Louise "Bigmeet" Maney- *CP	Shirley Taylor- *CK
* Willard Watson- W				Goingback Chiltoskey- *CW	Melissa Ann Maney- *CP	Reuben Teesatuskie- *CMW
				Richard Crowe- *CWDo	Birdie Crowe- *CDo	* Eva Wolfe- *CK



Craft Heritage Theme: Craft Education Schools and Institutions

Source data - Local Heritage Council Plan Data; HandMade in America Craft Resources Registry; IDT & Consultant knowledge and judgment.

The number of craft-related education centers and schools in each county and on the Qualla Boundary are mapped in this plan.

<u>Alleghany</u>	<u>Ashe</u>	<u>Avery</u>	<u>Buncombe</u>	<u>Burke</u>	<u>Caldwell</u>	<u>Cherokee</u>
		Crossnore School Weavers and Gallery	UNC Asheville Craft Campus	Old Rock School		
			Black Mountain Center for the Arts	WPCC Professional Crafts Program		
			Black Mtn College Museum & Art Center			
			Mountain Metalsmiths School of Jewelry & Lapidary			
			Odyssey Center for Ceramic Arts			
			Southern Highlands Crafts Guild			
<u>Clay</u>	<u>Graham</u>	<u>Haywood</u>	<u>Henderson</u>	<u>Jackson</u>	<u>Macon</u>	<u>Madison</u>
John C. Campbell Folk School	Stecoah Valley Arts, Crafts, & Ed. Center		Artworks & Crafts School	Craft Revival Project		Country Workshops

A P P E N D I X 1 - C C R A F T H E R I T A G E

<u>McDowell</u>	<u>Mitchell</u>	<u>Polk</u>	<u>Rutherford</u>	<u>Surry</u>	<u>Swain</u>	<u>Transylvania</u>
Craft/Music Demos at Orchard at Altapass	Penland School of Crafts	Tryon Arts & Crafts				
<u>Watauga</u>	<u>Wilkes</u>	<u>Yadkin</u>	<u>Yancey</u>	<u>Qualla</u>		
Parkway Craft Center	Whippoorwill Academy		Brown Dorm / Mountain Heritage Center	Qualla Arts and Crafts Mutual		
Turchin Center for the Visual Arts			Yancey Collegiate Institute / New Library			



Craft Heritage Theme: Craft Museums, Sites and Collections

Source data - Local Heritage Council Plan Data; Craft Museum list created by the BRNHA; IDT and Consultant knowledge and judgment.

The number of craft museums, sites, and collections in each county and on the Qualla Boundary are mapped in this plan.

<u>Alleghany</u>	<u>Ashe</u>	<u>Avery</u>	<u>Buncombe</u>	<u>Burke</u>	<u>Caldwell</u>	<u>Cherokee</u>
Kamm Teapot Collection	Ashe Arts Center		Biltmore Estate	History Museum of Burke County	Caldwell Arts Council Sculpture Gallery	John C Campbell Folk School
Woodruff Home Place			Thomas Wolfe House	Old Burke County Courthouse	Fort Defiance	Cherokee County Historical Museum
Brinegar Cabin			Grove Arcade	Henry River Mill Village	Caldwell Heritage Museum	
			Vance Homestead	Old North Colony Building	Tucker's Sculpture Gallery	
			Smith McDowell House Museum	Heritage Art Center of Valdese		
			YMI Heritage Center			
			Swannanoa Valley Museum			
			Folk Art Center at the Blue Ridge Parkway Visitor Center			

A P P E N D I X 1 - C C R A F T H E R I T A G E

<u>Clay</u>	<u>Graham</u>	<u>Haywood</u>	<u>Henderson</u>	<u>Jackson</u>	<u>Macon</u>	<u>Madison</u>
Tusquitee Pioneer Village		Museum of North Carolina Handicrafts		Mountain Heritage Center	Macon County Historical Museum	Rural Life Museum at Mars Hill College
Clay County Historical and Arts Museum -					Scottish Tartans Museum	Southern Appalachian Center at Mars Hill College
					Historic Hudson Library	



MUSEUMS, SITES AND COLLECTIONS

McDowell

Gateway Mtn Museum

Mountain Gateway
Museum

Historic Carson House
Library

Historic Carson House

Historic McDowell
House

Mitchell

Museum of NC Minerals

Polk

Polk County Historic
Museum

Rutherford

Surry

Horne Creek Living
History Farm

Rockford historic vil-
lage

Mt Airy Museum of Re-Museum of the Chero-
ke Indian

Swain

Kituwah

Great Smoky Moun-
tains Heritage Mu-
seum

Mountain Farm Mu-
seum

Transylvania

A P P E N D I X 1 - C C R A F T H E R I T A G E

<u>Watauga</u>	<u>Wilkes</u>	<u>Yadkin</u>	<u>Yancey</u>	<u>Qualla</u>
Cone Manor House	Old Court House / Wilkes Heritage Museum	Fort Defiance	McElroy House (Museum of the Cherokee County History)	Museum of the Cherokee Indian
Blowing Rock Art & History Museum	Wilkes Heritage Museum	Shore-Styers Mill Nature Park & Heritage Farm	Parkway Playhouse	Oconaluftee Indian Village
Appalachian Heritage Museum	Captain Robert Cleveland Home		Boones Forge	Qualla Arts and Crafts Mutual
Hickory Ridge Homestead Museum	Hutchinson Homestead			



Craft Heritage Theme: Festivals and Events


Source data - Local Heritage Council Plan Data; HandMade in America list of craft events; IDT & Consultant knowledge and judgment. Listed below are those festivals or events in which hand crafts are the primary featured heritage theme. Other heritage themes may be experienced at these events. Some events that could be listed here are listed under ‘general heritage festivals and events’ because of the prominent role that one or more other heritage themes play in those events.

The number of craft festivals and events in each county and on the Qualla Boundary are mapped in this plan.

<u>Alleghany</u>	<u>Ashe</u>	<u>Avery</u>	<u>Buncombe</u>	<u>Burke</u>	<u>Caldwell</u>	<u>Cherokee</u>
	Art on the Side	Riverwalk Arts Festival	The Craft Fair of the Southern Highlands		Thanksgiving Kiln Opening at Bolick & Traditions Pottery	
	Ashe County Quilt Fair	Fine Arts and Mastercrafts Festival	Fiber Day		Caldwell Arts Council Sculpture Competition	
			Clay Day			
			Wood Day			
<u>Clay</u>	<u>Graham</u>	<u>Haywood</u>	<u>Henderson</u>	<u>Jackson</u>	<u>Macon</u>	<u>Madison</u>
	Festival of Trees & Craft Fair		Harvest of Quilts			Farmers & Artisan Market
			Henderson Co Crafters Assoc. Craft Shows			“Madison Celebrates” ART Festival

A P P E N D I X 1 - C C R A F T H E R I T A G E

<u>McDowell</u>	<u>Mitchell</u>	<u>Polk</u>	<u>Rutherford</u>	<u>Surry</u>	<u>Swain</u>	<u>Transylvania</u>
Appalachian Potters Market	Mitchell-Yancey Tour of Studios	Foothills Craft Fair at Blue Ridge Barbeque Festival				
	Bakersville Creek Walk Arts Festival					
<u>Watauga</u>	<u>Wilkes</u>	<u>Yadkin</u>	<u>Yancey</u>	<u>Qualla</u>		
Heritage Day & Wood Kiln Opening	Wilkes Art & Heritage Festival		Craft Day			
			Spring Arts Festival			





Music Heritage Theme: Musicians, Dancers, Dance Callers and Storytellers

Source data - An Online Directory of Traditional Artists: A 2005-2006 Project for the Blue Ridge National Heritage Area; NC Arts Council; National Endowment for the Arts Lifetime Honors Database; Local Heritage Council Plans; IDT & Consultant knowledge and judgment.

Blue National Heritage Fellowship from National Endowment for the Arts * NC Heritage Award from NC Arts Council

Gold Both National and State Award Winners

M Musician (singer or instrumentalist) D Dance Caller or Dancer S Storytellers, Oral History, & Language *C Cherokee

The number of musicians and other artists per county and on the Qualla Boundary are mapped in this plan.

<u>Alleghany</u>	<u>Ashe</u>	<u>Avery</u>	<u>Buncombe</u>	<u>Burke</u>	<u>Caldwell</u>	<u>Cherokee</u>
*Bertie Dickens M	Ola Belle Campbell Reed M	Ray Hicks S	Buncombe Turnpike M	Herb Lambert M	Carl Story M	Furman and Roberta Voyles Lunsford M
Charlie Edwards M	Lost Province Shape Note Singers M	Bluegrass Traditions M	Laura Boosinger M	Linville Ridge Band M	*Bobby McMillon SM	Martha Owen and David Liden M
Ernest Joines M	Amy Michels M	Jason Burleson M	George and Brooke Buckner M	George and Brooke Shuffler M	Clarence Greene M	The Wilson Brothers M
Gary Joines M	Rock Bottom M Arvill Scott D Rita Scott M	Herman Coffey M Billy Constable M Jim and Jennie Vance M	W. Dudley Culp D Buddy Davis M Arvil Freeman M	John Shuffler M David Wiseman M *Etta Baker M	Roger Hicks M The Neighbor- M Strictly Clean and Decent M	
		Kay Wilkins D	Rayna Gellert M		"Carolina" Ray Whisnant M	
		Jimmy Wiseman M	The Greasy Beans M		Roberta Kogut D	
		Lawrence Wiseman M	The High Windy Band M			
			Gordy Hinnens MD David Holt M Phil Jamison MD Ralph Lewis M Irene and Joan Moser M			

A P P E N D I X 1 - D M U S I C H E R I T A G E

<u>Alleghany</u>	<u>Ashe</u>	<u>Avery</u>	<u>Buncombe</u>	<u>Burke</u>	<u>Caldwell</u>	<u>Cherokee</u>
			Donna Ray Norton M Lena Jean Ray M Carol Mallett Rifkin MD The Stoney Creek Boys M Jerry Sutton M Whitewater Bluegrass Company M			
<u>Clay</u>	<u>Graham</u>	<u>Haywood</u>	<u>Henderson</u>	<u>Jackson</u>	<u>Macon</u>	<u>Madison</u>
*Ray and Jerry Wilson M	Bill and Wilma Millsaps M Abigail Moore M The Welch Family Singer *CM Gilford Williams M	*Harold Smathers M *Carroll Best M *Quay Smathers M Luke Smathers M Raymond Fairchild M Charles Gidney M Old Folks Day Singers at Morning Star Methodist Church M Marc Pruett M Joe Sam Queen D Mack Snoderly M Trevor and Travis Stuart M The Trantham Family-M	Christian Harmony singers of Etowah M	*Mary Jane Queen M Gary Carden S G. C. Collins M Deitz Family Band M The Queen Family M Charlie Shuler M	Darlene Hodges M	*Thomas Hunter M *Dellie Norton M *Doug Wallin M Sheila Kay Adams SM Hilary Dirlam M Josh Goforth M Troy Harrison M Roger Howell M Denise Norton O'Sullivan M Don Pedi M Joe Sam Penland M Betty Smith M Rodney Sutton DSM



MUSICIANS, DANCERS, DANCE
CALLERS AND STORY TELLERS

<u>McDowell</u>	<u>Mitchell</u>	<u>Polk</u>	<u>Rutherford</u>	<u>Surry</u>	<u>Swain</u>	<u>Transylvania</u>
Bill Carson S	Rhonda Gouge M	Phil and Gaye Johnson M	Timber Ridge Bluegrass M	Ralph Epperson M	David Bass M	The Danny Johnson Band M
Cleer Creek M	Berlin "Berl" Ledford M	Russ Jordan M	Broad River Bluegrass M	Tommy Jarrell M	Janice Inabinett S	Darin Gentry M
Highway Bound M	Wayne Ledford M	Ben Seymour M	Earl Scruggs M	*Paul Sutphin M	The Inspirations M	Lo and Mary Gordon M
Terry McKinney M	Bob Lominac M		Forest City Pipers M	*Benton Flippen M	Tom Hill *CS	The Hogtown Squealers M
Bruce Moody M	John Henry Pendley M		Snuffy Jenkins M	*Verlen Clifton M		
Wind Riders M	Nathan Stuart M		Golden Valley Crusaders M	*Ernest East M		
			Dennis McEntire M	Fred Cockerham M		
			Dan Padgett M	R.G. Absher M		
			Howard Padgett M	Backstep M		
			Dot Lane SM	Frank and Ginger SykesBode M		
			Doug Elliott S	Paul Brown M		
			Robert Wells M	Cullen Galyean and The Bluegrassers M		
				Donald Clifton and The Country Boys M		
				Kevin Fore M		
				Trish Kilby Fore M		
				Chester McMillan M		
				Barbara Poole M		
				Mac Snow M		
				Kirk Sutphin M		

A P P E N D I X 1 - D M U S I C H E R I T A G E

<u>Watauga</u>	<u>Wilkes</u>	<u>Yadkin</u>	<u>Yancey</u>	<u>Qualla Boundary</u>	<u>Qualla Boundary</u>
*Doc Watson M	Elkville String Band M	Bill Van Hoy M	Zack Allen M	*Robert Bushyhead *CS	Ernie Lossiah *CMS
*Arnold Watson M	Eric Ellis M		Bruce Greene M	*Walker Calhoun *CMD	Betty Maney *CD
*Ora Mae Watson M	David Johnson M		Alice Powers M	Ani-Kuwih [Mulberry] Dancers *CD	Freeman Owle *CS
*Bessie Eldreth M	Herb Key M			Lloyd Carl Arneach *CS	Polly Rattler *CD
*Rosa Lee Carlton Watson M	Paul Fredrick "Fred"McBride [19?? - 2006] M			Jean Bushyhead *CS	Ruben Teesatuskie *CDS
*R.J. Watson M	Ramona Church Michael M			Marie Junaluska *CSM	
Stanley Hicks SM	Jeff Michael M			Richard Saunooke *CS	
Corklickers M	Jim Shumate M			Eddie Swimmer *CDS	
Southern Accent M	Drake Walsh M			James "Bo" Taylor *CDSM	
Robert Dotson D				Warriors of AniKituhwa *CDS	
Mary Jane Greene M				Jerry Wolfe *CS	
Orville Hicks S				Emeline Cucumber *CM	
Steve Lewis M				Lucy Riley *CM	
Charlotte Ross S				Richard Crowe *CD	
Randy and Deborah Jean Sheets M				Eddie Bushyhead *CM	
Brian Yerman M				Cherokee Womens Auxilliary Choir *CM	
				Bill Crowe *CM	
				General Grant *CD	



Music Heritage Theme: Sites, Institutions and Media

Source data - Local Heritage Council Plans, Blue Ridge Music Trails database, resources listed on the Blue Ridge Music Trails web site (<http://www.blueridgemusic.org/>); IDT & Consultant knowledge and judgment.

Music institutions in each county and on the Qualla Boundary are mapped in this plan.

<u>Alleghany</u>	<u>Ashe</u>	<u>Avery</u>	<u>Buncombe</u>	<u>Burke</u>	<u>Caldwell</u>	<u>Cherokee</u>
		North American Academy of Piping, Drumming, Fiddling			Laura Foster Gravesite	
<u>Clay</u>	<u>Graham</u>	<u>Haywood</u>	<u>Henderson</u>	<u>Jackson</u>	<u>Macon</u>	<u>Madison</u>
						Liston B. Ramsey Center for Regional Studies at Mars Hill College
						Rural Life Museum at Mars Hill College

A P P E N D I X 1 - D M U S I C H E R I T A G E

<u>McDowell</u>	<u>Mitchell</u>	<u>Polk</u>	<u>Rutherford</u>	<u>Surry</u>	<u>Swain</u>	<u>Transylvania</u>
Mountain Gateway Museum	Silver Family Museum at Kona Baptist Church	King Pup Radio Show	WCAB	WPAQ		Jim Bob Tinsley Museum
		Nina Simone birthplace	WNCW			
			WAGY			
			WWOL			
<u>Watauga</u>	<u>Wilkes</u>	<u>Yadkin</u>	<u>Yancey</u>	<u>Qualla</u>		
Doc & Merle Watson Folk Art Museum	Tom Dooley Museum					
W.L. Eury Appalachian Collection at Appalachian State University	Americana Music Special Collection					
	Blue Ridge Music Project Exhibit					
	WKBC's Hometown Opry at Minton Music and Pawn					



Music Heritage Theme: Jam Sessions

Source data - Local Heritage Council Plan Data; Blue Ridge Music Trails database; IDT and Consultant knowledge and judgment.

Jam sessions are generally nightly, weekly, or other periodically scheduled events that are usually not planned or promoted and are more likely to feature local performers who gather and play in a more ad hoc or impromptu manner. In this appendix, jam sessions are different than festivals.

Bold and italicized events listed below are those that are held annually and are typically larger & more well recognized outside of the region.

The number of music jam sessions within each county and on the Qualla Boundary are mapped in this plan.

<u>Alleghany</u>	<u>Ashe</u>	<u>Avery</u>	<u>Buncombe</u>	<u>Burke</u>	<u>Caldwell</u>	<u>Cherokee</u>
Tuesday Night Bluegrass at Spartan Theature	Mountain Music Jamboree at Glendale Springs	Jim and Jennie’s High Country Music Barn in Crossnore	Second Sunday Dulcimer Jam Session at the Folk Art Center	Bluegrass at the Old Rock School in Valdese	<i>Hudson Railroad Depot Picking in the Park</i>	Mountain Music Jamboree
	Shatley Spring Inn Front Porch Music		Monday Dance at Grey Eagle	Drexel Barber Shop Jam Sessions	Echo Holler Bluegrass Music Park	Cherokee Jamboree Bluegrass
	Old Helton School Hog Stomp Jam Sessions		Old Time Jam at Jack of the Woods		Jam Sessions at Hardees of Lenoir	
	Greenfield Restaurant Bluegrass and Old- Time Music		Bluegrass Jam at Jack of the Woods		Sims Country Bar- B-Que, Inc., and Bluegrass	
	Ashe County Arts Council Coffee House Talent Night		Celtic Jam at Jack of the Woods		Smokey Creek Barbecue and Music Barn Bluegrass and Old-Time Music	
			Bluegrass Jam at Blue Ridge Music		Sunday Afternoons at the Bolick Family Pottery	
					Time Music	
					Mountain Music Jammin at Bolick & Traditions Pottery	

A P P E N D I X 1 - D M U S I C H E R I T A G E

<u>Clay</u>	<u>Graham</u>	<u>Haywood</u>	<u>Henderson</u>	<u>Jackson</u>	<u>Macon</u>	<u>Madison</u>
Friday Night Concerts at the John C. Campbell Folk School		<i>Canton Pickin' in the Park</i>	Monday Night Street Dance in Downtown Hendersonville	Christian Harmony Shape-Note Sing at the Webster United Methodist Church	<i>Pickin on the Square</i>	Marshall Railroad Depot Friday Night Music and Dance
		Mountain Bluegrass Music at the Maggie Valley Opryhouse	Music at the Old Home Place	<i>Smoky Mountain Jamboree</i>		Friday night old time music at the Paddler's Pub
		Old Folks Day at Morningstar Methodist Church	Second Sunday Dulcimer Jam Session at the Folk Art Center	Shape-Note Singing at the Cullowhee Baptist Church		
		Music and Dance at the Stompin' Ground				
		Singing on the Mountain in Fines Creek				



<u>McDowell</u>	<u>Mitchell</u>	<u>Polk</u>	<u>Rutherford</u>	<u>Surry</u>	<u>Swain</u>	<u>Transylvania</u>
Live Music at the Orchard at Altapass	Spruce Pine Carolina Theatre	Open House at Little Mountain Pottery	Ottis Cook Memorial Music Park	Blue Ridge Jamboree	Inspiration Park - Singing on the Mountain	Silvermont Thursday Night Mountain Music Jam Session
Old Fort Mountain Music	Saturday Night Jams at the Five Oaks Campground	Saluda Mountain Jamboree	Green Acres Music Park	Downtown Cinema Theater Jam Session	Music at the Depot	Tuesday Night Old-Time Music Session at Celestial Mountain Music
			Bluegrass at the Golden Valley Music Park	Surry Arts Council Thursday Night Jam Sessions	Music at Deep Creek	
				Tim Frye's Pickin' On the Creek	Smoky Mountain Jamboree	
				WPAQ's Saturday Morning Merry-Go-Round	TDA Riverpark Music	
					Dance at Paul's Diner	
<u>Watauga</u>	<u>Wilkes</u>	<u>Yadkin</u>	<u>Yancey</u>	<u>Qualla Boundary</u>		
Friday Night Country Jam Sessions	Singing in the Foothills	Friday Night Music at Windsor's Crossroads, Union Grove	Youngs Mountain Music Hall			
Mountain Music Jamin'	Hometown Oprey	O'Henry's Restaurant Music and Dance				
Woodlands Barbecue and Pickin' Parlor		Porky's Pit Barbecue Thursday, Friday, and Saturday Night Music				
		Hall's Barbecue Friday and Saturday Night Music				



Music Heritage Theme: Festivals and Other Annual Events

Source data - Local Heritage Council Plan Data; Blue Ridge Music Trails database; IDT & Consultant knowledge and judgment.

Listed below are those festivals or events in which music is the primary featured heritage theme. Other heritage themes may be experienced. Some events that could be listed here are listed under 'general heritage festivals and events' due to the prominent role that one or more other heritage themes play in that event. Musical festivals & events are generally planned and promoted annual events where specific known or famous performers are usually featured.

Bold and italicized events listed below are those that are held annually and are typically larger & more well recognized outside of the region. The number of music festivals and events within each county and on the Qualla Boundary are mapped in this plan.

<u>Alleghany</u>	<u>Ashe</u>	<u>Avery</u>	<u>Buncombe</u>	<u>Burke</u>	<u>Caldwell</u>	<u>Cherokee</u>
<i>Alleghany County Fiddlers' Convention</i>	<i>Todd New River Festival</i>	<i>Annual Singing on the Mountain in MacRae Meadows</i>	Mountain Dance and Folk Festival	<i>Red, White, and Bluegrass Festival</i>	Gospel Festival - Caldwell Fairgrounds	
<i>Alleghany Jubilee</i>	<i>Albert Hash Memorial Festival</i>		<i>Old-Time Music & Dance Week at Swannanoa Gathering</i>		<i>Happy Valley Heritage Old Time Fiddlers Conv</i>	
	<i>Bluegrass and Old-Time Fiddlers' Convention at Ashe County Park</i>		<i>Other Weeks at the Swannanoa Gathering</i>		Caldwell CC Traditional Musicians Showcase	
	<i>Christmas in July</i>		<i>Shindig on the Green</i>		Hollow Springs Church Shape-Note Sing	
			Old Farmers Ball		Yadkin Valley Pickin and Plowin Day	
			Heritage Weekend at the Folk Art Center		Yadkin Valley Pickin & Mowin Day	
			<i>Bluegrass First Class at Crown Plaza Resort</i>			
			Swannanoa Singing			

A P P E N D I X 1 - D M U S I C H E R I T A G E

<u>Clay</u>	<u>Graham</u>	<u>Haywood</u>	<u>Henderson</u>	<u>Jackson</u>	<u>Macon</u>	<u>Madison</u>
<i>Fall Festival at John C. Campbell Folk School</i>	Mtn Music Fiddle n Feast Festival	<i>Folk moot USA</i>	<i>Old Tyme Music Festival</i>	Western Carolina Univ. Mountain Dulcimer Week		Blue Ridge Old Time Music Week
	Appalachian Evening Music Series	Mountain Echoes: A Homecoming	<i>Flat Rock Music Festival</i>			<i>Bascom Lamar Lunsford Minstrel of Appalachia Festival</i>
	Mountain Music Championship	Mountain Street Dance	Christian Harmony Shape-Note Sing at Etowah Elementary School			<i>Madison County Heritage Festival</i>
	Music on the Grounds Summer Music Series	<i>Smoky Mountain Folk Festival</i>				Southern Appalachian Clogging Championship



FESTIVALS AND EVENTS

McDowell

Mitchell

Polk

Rutherford

Surry

Swain

Transylvania

Town of Columbus
Fabulous 4th
Celebration

*Hollis Fiddlers
Convention*

*Mayfest in Pilot
Mountain*

*Bryson City
Bluegrass and Old-
Time Fiddlers'
Convention*

Old-Time Mountain
Music Competition at
Halloweenfest

*Ellenboro Fiddlers
Convention*

*Mount Airy Bluegrass
and Old-Time
Fiddlers' Convention*

Music in the
Mountains at Bryson
Riverfront Park

Brevard Music Center

Music on the Mountain

*Tommy Jarrell
Festival*


Bluegrass Concert at
the Ecusta Union Hall
in Brevard

Southern Gospel
Association Concert

*Sonker Festival
at the Edwards-
Franklin House*

Christian Harmony
Shape-Note Sing at
Brevard College

<u>Watauga</u>	<u>Wilkes</u>	<u>Yadkin</u>	<u>Yancey</u>	<u>Qualla Boundary</u>
<i>Sugar Grove Music Festival</i>	<i>Merle Fest</i>	<i>Yadkinville Bluegrass Contest and Fiddlers' Convention</i>	Old Timey Fall Festival	
Todd New River Festival			<i>Music In The Mountains Folk Festival</i>	
Blue Ridge Celtic Festival				
<i>Boone Bluegrass Festival</i>				
Living Traditions Series				
Everett R. Greene Memorial Gospel Singing Jubilee				
Mountain Home Music Concert Series and Radio Show				
Series on the Lawn				





Agricultural Heritage Theme: Farmers Markets

Source data - <http://www.ncfarmfresh.com>; <http://www.buyappalachian.org/>; IDT & Consultant knowledge and judgment.

The approximate location of those listed farmers markets in each county and on the Qualla Boundary are mapped in this plan.

<u>Alleghany</u>	<u>Ashe</u>	<u>Avery</u>	<u>Buncombe</u>	<u>Burke</u>	<u>Caldwell</u>	<u>Cherokee</u>
Alleghany County Farmers Market	Ashe County Farmers Market	Avery County Farmers Market	NC State Farmers Market	Burke County Farmers Market	Caldwell County Farmers Market	Cedar Valley Farmers Market
			Western NC Farmers Market	Morganton Farmers Market		Topton Farmers Market
			Black Mountain Tailgate Market			
			French Broad Food Coop Saturday Tailgate Market			
			North Asheville Tailgate Market			
			Riceville Community Tailgate Market			
			Wednesday Afternoon Downtown Tailgate Market			
			Greenlife Tailgate Markets - Wednesday, Friday, Sunday Afternoons			
			Biltmore Station Farmers Market			
			Fairview Tailgate Market			

A P P E N D I X 1 - E A G R I C U L T U R A L H E R I T A G E

<u>Clay</u> Hayesville Farmers Market Mountain Valley Farmers Market	<u>Graham</u> Graham County Farmers Market	<u>Haywood</u> Haywood County Farmers Market Canton Tailgate Market Waynesville Tailgate Market	<u>Henderson</u> Hendersonville Curb Market Hernderson County Tailgate Market	<u>Jackson</u> Jackson County Farmers Market	<u>Macon</u> Franklin Tailgate Market	<u>Madison</u> Madison County Farmers Market Farmers & Artisans Market
<u>McDowell</u> Historic Marion Tailgate Market	<u>Mitchell</u> Bakersville Farmers Market Spruce Pine Farmers Tailgate Market	<u>Polk</u> Polk Tailgate Market	<u>Rutherford</u> Rutherford County Farmers Market	<u>Surry</u>	<u>Swain</u> Beautiful Day Farmers and Artists Market Friday Farmers Tailgate Market	<u>Transylvania</u> Transylvania County Tailgate Market
<u>Watauga</u> Watauga County Farmers Market	<u>Wilkes</u> Wilkes County Farmers Market	<u>Yadkin</u>	<u>Yancey</u> Yancey County Farmers Market	<u>Qualla</u> Cherokee Farmers Market		



Agricultural Heritage Theme: Significant Agricultural Communities

Source data - Communities were identified by local heritage councils, IDT members, regional land trust personnel, or the technical consultant.

Bold italics means either a land trust has identified the community as a priority for preservation or it is on the National Register listing.

Communities listed below were identified as centers of historic and current agricultural activity.

They contain vast acreages still under cultivation, historic farm houses, families with long standing ties to the farmland and farming, and usually equipment & supply houses and other infrastructure to support agriculture.

Only those communities in bold and italics are mapped in this plan.

<u>Alleghany</u>	<u>Ashe</u>	<u>Avery</u>	<u>Buncombe</u>	<u>Burke</u>	<u>Caldwell</u>	<u>Cherokee</u>
Amelia	<i>Todd</i>	Three Mile	<i>Fairview</i>	Enola	Patterson	Peachtree
Whitehead	Creston	Altamont	<i>Sandymush</i>	Ramsey	<i>Happy Valley</i>	Marble
Glade Valley	Lansing		South Hominy		Globe	Martins Creek
Piney Creek	Shatley Springs				Collettsville	Valley River
Laurel Springs	Nathans Creek					Brasstown
Twin Oaks	Helton					
Ennice						
Glade Creek						
<u>Clay</u>	<u>Graham</u>	<u>Haywood</u>	<u>Henderson</u>	<u>Jackson</u>	<u>Macon</u>	<u>Madison</u>
Brasstown	Sweetgum	<i>Bethel</i>	<i>Mills River</i>	Webster	<i>Wests Mill-Cowee</i>	<i>Spring Creek</i>
Warne		Hyatt Creek	Edneyville	Tuckaseegee	Cartoogechaye	Upper Laurel
		Crabtree		Little Canada	Hickory Knoll	Walnut
				Caney Fork	Burningtown	Grapevine
					Sugartown	
					lotla	
					Cowee Mound (Cherokee)	

A P P E N D I X 1 - E A G R I C U L T U R A L H E R I T A G E

<u>McDowell</u>	<u>Mitchell</u>	<u>Polk</u>	<u>Rutherford</u>	<u>Surry</u>	<u>Swain</u>	<u>Transylvania</u>
Glenwood	Buladean	Mill Spring	Golden Valley	Low Gap	Cooper's Creek Farm (Cherokee)	Little River
Sugar Hill	Glen Ayre	Sunnyview	Gilbert Town	Round Peak		Balsam Grove
Dysartsville	Loafers Glory	Green Creek	Washburn	Rockford		Cherryfield
North Cove			Henrietta	Siloam		
			Caroleen	Pine Ridge		
			Ruth	Beulah		
			Ellenboro	Dobson		
			Bostic	Shoals		
			Shiloh	White Plains		
			Harris			
			Cliffside			
			Hollis			
			Camp Creek			
			Westminster			
			Gilkey			
<u>Watauga</u>	<u>Wilkes</u>	<u>Yadkin</u>	<u>Yancey</u>	<u>Qualla</u>		
Todd	Mulberry	Mount Pleasant	Bald Creek	Kituhwa (Cherokee)		
Valle Crucis	Antioch	Union Grove	Pensacola			
Zionville	Roaring River	East Bend	Celo			
Meat Camp	Elkville		Day Book			
	Ferguson					
	Brushy Mountains					
	Purlear					
	Parsonville					
	Millers Creek					



Agricultural Heritage Theme: Historic & Century Farms

Source data - <http://www.ncagr.com/paffairs/century/>; NC State Historic Preservation Office

* indicates National Register Listing

Historic and century farms list is current as of this plan. Still others may qualify for this designation in the future.

The number of historic and century farms for each county and on the Qualla Boundary are mapped in this plan.

<u>Alleghany</u>	<u>Ashe</u>	<u>Avery</u>	<u>Buncombe</u>	<u>Burke</u>	<u>Caldwell</u>	<u>Cherokee</u>
Doughton	Blevins	Avery	Brown	Huffman	Anderson	Anderson
Martell, P & J	Brown, E & L		Cochran	Lowman, I	Thompson-Bartles	Carringer, G & L
Moxley	Duncan, Cox Heirs		Coggins	Lowman, N	Carter-Martini	Hendrix
* Crouse Farmstead	Fisher		Goodson, RB & J	Martin, P, G, & JD	Dabrowski	Ledford
	Gambill		Hamilton	McGimsey, D & M	Lackey	McGuire
	Graybeal		Israel	Ramseur	Laws	Parker
	Hurt		Miller	Sisk	Looper	Shields
	King		Parker, C & S	Williams	Shuford	Sudderth, E
	Miller		Peeke, I & M	Wilson	Starnes	Sudderth, JT
	Osborne		* Sherrill's Inn	* Sloan-Throneburg	Teague, H & M	
	Phipps, J & K				Whisenant	
	Rash				Winkler, R & A	
	Revis, R & B					
	Spencer, P & JB					
	Sturgill, M & W					
	Woodie					
	* RT Greer & Co					
	* Perry-Shepherd					

A P P E N D I X 1 - E A G R I C U L T U R A L H E R I T A G E

<u>Clay</u>	<u>Graham</u>	<u>Haywood</u>	<u>Henderson</u>	<u>Jackson</u>	<u>Macon</u>	<u>Madison</u>
Bristol	Blankenship	Fulbright - Echols	Brannon		Bradley	Allen
Moore		Harrell	Cartee		Britt	Bruce
		Kirkpatrick	Case		Browning	Wake Robin Farm
		Mease	Harris		Bryson, W & E	* Murray Farmstead
		Noland	Hawkins		Cabe	
		Palmer	Ingram, CB C & W		Crawford, EW	
		* Patton	Justus		Crawford, EE	
			Laughter, P & B		Dean, R & L	
			Levi, WB & Pauline		Enloe, RF RE C&S	
			* Moss-Johnson		Fouts, B & M	
					Gibson	
					Greenwood	
					Henry, T & E	
					May	
					McGaha, R & M	
					Nolen	
					Raby	
					Shepherd, N & A	
					Smith	
					West	
					Womack, R & W	



HISTORIC AND CENTURY FARMS

<u>McDowell</u>	<u>Mitchell</u>	<u>Polk</u>	<u>Rutherford</u>	<u>Surry</u>	<u>Swain</u>	<u>Transylvania</u>
Bradsher	Silver, G & S	Womack	Bostic	Anderson, TW & T	* Kituhwa	McCall
Brown, HS		* Gr River Plantation	Bovender	Atkins, D & B		Whitmire
Brown, H & W		* Mills Plantation	Byers	Badgett - Stewart		
Brown, P K & J etal			Carpenter, Ja D	Broadwell		
Greenlee, C & W			Carpenter, Jo D	Coe, B & K		
Mackey			Daniel	Cooper		
McCall			Davis, M	Dobbins		
Miller			Davis, W	Foster		
* Peterson			Doggett	Frye		
Rowe			Edgerton	Gillispie		
Simmons			Ellis - Geer	Holyfield		
			Freeman, DL & M	Hunter		
			Freeman, J	Inman		
			Harris	Jackson		
			Holler, J & B	Jones, L		
			Huss	Jones, MB		
			Koone	Key, L & N		
			Lawing	Key, P		
			McKinney	McDaniel		
			* Melton, Ruth G.	McArthur, N & L		
			Padgett	Mills, RD & L		
			Phillips	Ramey		
			Toms	Riggs		
			Wells	Seal		
			* Fox-Haven Planta	Snow		
			Melton-Fortune	Simpson, J & R		
				* Th Hauser Farm		
				* Haystack Farm		
				* Horne Creek Living History Farm		

A P P E N D I X 1 - E A G R I C U L T U R A L H E R I T A G E

<u>Watauga</u>	<u>Wilkes</u>	<u>Yadkin</u>	<u>Yancey</u>	<u>Qualla</u>
Braswell, P & R	Billings	Barron	Deyton	
Burrows	Blackburn	Bray		
Coler	Ferguson-Carter	Cooper, EH & B		
Farthing, Rodney Richard	Faw	Dobbins		
Mast, David Sr.	German	Doub, F		
Moretz, J & N	Hayes, G & E	Doub, T & B		
Norris	Miller	Fleming		
Reid	Payne, D	Hinshaw		
Shiple	Payne, JDF	Ladd		
Spivey	Shelton	Long		
* Ben Farthing Farm	Warren	Mathews		
* Mast Farm	* Holbrook Farm	Miller, LG & LF		
		Patterson		
		Reavis		
		Scott, F & OC		
		Shore		
		Shore, JF & TS		
		Thomason		
		Windsor		
		Wiseman, T & C		
		Woodruff, M & A		



Agricultural Heritage Theme: Agricultural Festivals & Events

Source data - Local Heritage Councils Plans; IDT & Consultant knowledge and judgment; personal communications with Eastern Band of Cherokee

Listed below are those festivals or events in which agriculture is the primary featured heritage theme. Other heritage themes may be experienced at these events. Some events that could be listed here are listed under 'general heritage festivals and events' because of the prominent role that one or more other heritage themes play in those events.

The number of agricultural festivals per county and on the Qualla Boundary are mapped in this plan.

<u>Alleghany</u>	<u>Ashe</u>	<u>Avery</u> Avery County Agricultural & Horticultural Fair	<u>Buncombe</u> Asheville Herb Festival	<u>Burke</u>	<u>Caldwell</u> Caldwell County Spring & Fall Agricultural Fair Molasses Festival Blackberry Festival	<u>Cherokee</u>
<u>Clay</u>	<u>Graham</u> Harvest Festival	<u>Haywood</u>	<u>Henderson</u> Apple Orchard Tour Southeast Animal Fiber Fair Fall Harvest Days Engine and Tractor Show Farm-City Day Historic Johnson Farm programs	<u>Jackson</u>	<u>Macon</u>	<u>Madison</u>

A P P E N D I X 1 - E A G R I C U L T U R A L H E R I T A G E

<u>McDowell</u>	<u>Mitchell</u>	<u>Polk</u>	<u>Rutherford</u>	<u>Surry</u>	<u>Swain</u>	<u>Transylvania</u>
Painters Greenhouse 3rd Annual Herb Festival					Antique Tractor Show	
<u>Watauga</u>	<u>Wilkes</u>	<u>Yadkin</u>	<u>Yancey</u>	<u>Qualla</u>		
Cove Creek Farm Days	N Wilkesboro Wine Festival			Chief's Family Garden Kit Giveaway		
Valle Country Fair				Arbor Day		
Blair Farm Events				Strawberry Festival		
Apple Festival at Hickory Ridge Homestead				Garden Contests		
				Blueberry Festival		
				Cherokee Indian Fair		
				BeeKeepers School		





General Heritage Festivals & Events

source data -

Listed below are those festivals or events in which western NC history and culture are showcased. Any or all of the five heritage themes may be experienced. If an event is listed here, it will not be listed under other heritage themes even though certain heritage themes may be more prominently featured than others. The number of these events per county and on the Qualla Boundary are mapped in this plan.

<u>Alleghany</u>	<u>Ashe</u>	<u>Avery</u>	<u>Buncombe</u>	<u>Burke</u>	<u>Caldwell</u>	<u>Cherokee</u>
Mountain Heritage Festival	Spring Fest!	Grandfather Mountain Highland Games	Smith McDowell Heritage Alive Festival	Riverfest	Annual Heritage Day - Bolick & Traditions Pottery	Appalachian Highland Games
Brinegar Days			Black Mountain Sourwood Festival	Historic Morganton Festival	Living History Days @ Fort Defiance	Heritage Partners Walk & Festival
Old Fashioned Days			WNC History Alive Festival	Waldensian Heritage Festival	Pioneer Day - Anita Alta 4H Outpost	Andrews Heritage Fair
Blue Ridge Mountain Fair					Yadkin Valley Pickin and Plowin Day	Mountain Heritage Fair
					Yadkin Valley Pickin & Mowin Day	
<u>Clay</u>	<u>Graham</u>	<u>Haywood</u>	<u>Henderson</u>	<u>Jackson</u>	<u>Macon</u>	<u>Madison</u>
	Heritage Festival		NC Apple Festival	Mountain Heritage Day		Madison County Heritage Day
			NC Mountain State Fair			Bluff Mountain Festival
			Foothills Scottish Highland Games & Festival			

A P P E N D I X 1 - F O T H E R H E R I T A G E R E S O U R C E S

<u>McDowell</u>	<u>Mitchell</u>	<u>Polk</u>	<u>Rutherford</u>	<u>Surry</u>	<u>Swain</u>	<u>Transylvania</u>
Mountain Glory Festival	Storytelling Festival	Green Creek Heritage Festival	Horselogging & Sawmilling Field Day	Mayberry Days in Mount Airy	Timberfest	Pioneer Day
Pioneer Day	Hillbilly Heritage Festival	Blue Ridge Barbeque Festival	Hilltop Festival	Autumn Leaves Festival	Womens Work Festival	Forest Festival Day
Octoberfest - Old Fort Hammerin by the Toe			Mayfest		Mountain Life Festival	
					Heritage Festival	
					Strawberry Jam Festival	
<u>Watauga</u>	<u>Wilkes</u>	<u>Yadkin</u>	<u>Yancey</u>	<u>Qualla</u>		
Hickory Ridge Homestead Revitalization	Carolina in the Fall					
Heritage Day & Wood Kiln Opening	Wilkes Art & Heritage Festival					
Historic Blair Farm Summer Events	Old Fashion Day					
Horn in the West Park	Daniel Boone Day					
	Brushy Mountain Apple Festival					



Other Themes: Expeditions and Military Campaigns

Source data - NC Department of Cultural Resources; www.civilwartraveler.com

OVT - Overmountain Victory Trail RT - Rutherford's Trace SR - Stoneman's Raid CW - Other Civil War Sites TT - Trail of Tears

<u>Allegheny</u>	<u>Ashe</u>	<u>Avery</u>	<u>Buncombe</u>	<u>Burke</u>	<u>Caldwell</u>	<u>Cherokee</u>
		Overmountain Victory Trail	Rutherford's Trace	Overmountain Victory Trail	Overmountain Victory Trail	Rutherford's Trace
			Stoneman's Raid	Quaker Meadows & Cemetery OVT	Fort Defiance OVT	Trail of Tears
			Smith McDowell House CW	McDowell House OVT	Stoneman's Raid	Fort Delaney TT
				Rocky Ford Engagement CW		Fort Butler TT
<u>Clay</u>	<u>Graham</u>	<u>Haywood</u>	<u>Henderson</u>	<u>Jackson</u>	<u>Macon</u>	<u>Madison</u>
Rutherford's Trace	Rutherford's Trace	Rutherford's Trace		Rutherford's Trace	Rutherford's Trace	Mars Hill College CW
Trail of Tears	Trail of Tears	Waynesville Engagement CW		Zachary-Tolbert House CW	Trail of Tears	Marshall CW
Fort Hembrey TT	Fort Montgomery TT	Thomas's Last Resting Place CW			Camp Scott TT	Warm Springs Hotel CW
		Battle House CW			Thomas's Legion CW	
		Locust Field Cemetery CW			Dixie Hall CW	
		Kirk's Raid CW				

A P P E N D I X 1 - F O T H E R H E R I T A G E R E S O U R C E S

<u>McDowell</u>	<u>Mitchell</u>	<u>Polk</u>	<u>Rutherford</u>	<u>Surry</u>	<u>Swain</u>	<u>Transylvania</u>
Overmountain Victory Trail	Overmountain Victory Trail	Overmountain Victory Trail	Overmountain Victory Trail	Stoneman's Raid	Rutherford's Trace	
Stoneman's Raid			Rutherford's Trace	Rockford CW	Trail of Tears	
Carson House SR			Stoneman's Raid	Reeves Homeplace CW	Fort Lindsay TT	
McDowell House OVT			Gilbert Town OVT	Overmountain Victory Trail		
Swannanoa Gap CW			Biggerstaff's Old Fields OVT			
			Potts Fort RT			
			Hamptons Fort RT			
			Fort McGuaghey RT			
			Fort McFadden RT			
			Hickory Nut Gorge SR			
			Rutherfordton CW			
<u>Watauga</u>	<u>Wilkes</u>	<u>Yadkin</u>	<u>Yancey</u>	<u>Qualla</u>		
Stoneman's Raid	Stoneman's Raid		Burnsville CW	Rutherford's Trace		
	Overmountain Victory Trail					
	Fort Hamby CW					