


Site # 37



 Becthler Mint

Gilboa Church Rd
Thermal Belt Rail-Trail

221

194 ft

© 2013 Google

Google earth

 1993

Imagery Date: 4/2/2011 35°24'51.38" N 81°58'14.91" W elev 1088 ft eye alt 1990 ft 

Site # 38

Bostic Lincoln Center



© 2013 Google

Google earth



1993

Imagery Date: 4/2/2011 35°21'43.78" N 81°50'07.32" W elev 927 ft eye alt 1084 ft

Site # 39



Site # 40

TDA Brochures

Featured Stakeholder
Information Display

*BRUNA
sign goes
here*

Individual swings w/ table

Beetle Nest Sign

Gold Tanker Sculpture

Sculpture

Interpretive Signs

Bench

Interpretive Sign

Bench Swing

Metal Tractor Seat Stools
and wooden Bar top

Site # 41



Mount Mitchell State Park

128

© 2013 Google

Google earth



1994

Imagery Date: 11/7/2013 35°45'08.96" N 82°16'24.40" W elev 6200 ft eye alt 6681 ft

Site # 42



Valley Town Art & Cultural Assoc.



© 2013 Google

Google earth



Imagery Date: 4/12/2013 35°12'18.76" N 83°49'47.05" W elev 1740 ft eye alt 1958 ft

Site # 43

N

John C Campbell Folk School

© 2013 Google

Google earth

66 ft



1993

Imagery Date: 4/12/2013 35°02'20.56" N 83°57'45.53" W elev 1622 ft eye alt 1959 ft

Site # 44

Davis Ln

May St


Clay County Historical & Arts Council



© 2013 Google

Google earth

92 ft



1993

Imagery Date: 4/12/2013 35°02'40.03" N 83°49'08.88" W elev 1865 ft eye alt 2266 ft

Ingles Site # 45

Rodney Orr Bypass

Sweetwater Rd

Cheoah

Jordan St 143


© 2013 Google

Google earth

1993

Imagery Date: 4/12/2013 35°19'26.51" N 83°48'08.00" W elev 1996 ft eye alt 2851 ft


Site # 46

 Bethel Rural Community Organization

© 2013 Google

Google earth

48 ft

 1995

Imagery Date: 3/18/2013 35°28'23.23" N 82°53'43.92" W elev 2704 ft eye alt 2943 ft

Site # 47

Haywood County Arts Council

© 2013 Google

Google earth

34 ft

1995

Imagery Date: 3/18/2013 35°29'30.06" N 82°59'13.57" W elev 2725 ft eye alt 2888 ft

Site # 48

I-40W Welcome Center Waynesville Exhibit Sign-by Restroom

© 2013 Google
Image Landsat
Data SIO, NOAA, U.S. Navy, NGA, GEBCO

Google earth

50 ft



1994

Imagery Date: 4/9/2013 35°42'10.69" N 83°02'26.88" W elev 2421 ft eye alt 2597 ft

Site # 49

Museum of NC Handicrafts



41 ft

© 2013 Google

Google earth



1995


Imagery Date: 3/18/2013 35°29'08.46" N 82°59'10.81" W elev 2684 ft eye alt 2868 ft

Site # 50

S Rugby Rd

1312


access to parking
area and trail is from
S. Rugby Rd.


 Center for Craft, Creativity and Design

72 ft


© 2013 Google

Google earth

 1994

Imagery Date: 10/20/2010 35°21'05.99" N 82°32'14.76" W elev 2166 ft eye alt 2525 ft 

Site # 51

Fletcher - Howard Gap Road 

© 2013 Google

Google earth

34 ft

 1994

Imagery Date: 10/20/2010 35°25'30.57" N 82°29'49.98" W elev 2074 ft eye alt 2243 ft

Site # 52

3346 Haywood Road, Hendersonville, NC - Google Maps

Page 1 of 1

Google maps

Address

Historic Johnson Farm

To see all the details that are visible on the screen, use the "Print" link next to the map.

Get Directions My Maps

Print Send Link




sign location

Site #53



BRP Lickstone Parking Area/Qualla Boundary MP 4



© 2013 Google

Google earth



1995

Imagery Date: 3/18/2013 35°23'51.19" N 83°02'32.95" W elev 5126 ft eye alt 5369 ft

Site # 54




Judaculla Rock



Image Landsat
© 2013 Google

Google earth

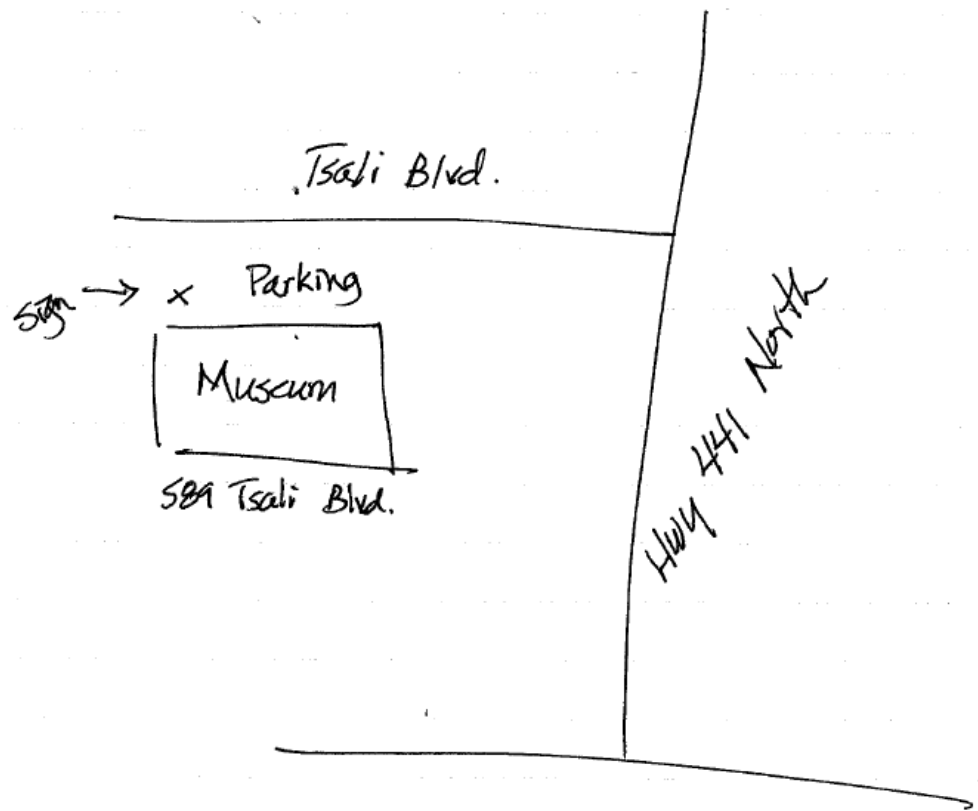
43 ft




1997

Imagery Date: 4/9/2013 35°18'05.60" N 83°06'35.64" W elev 2271 ft eye alt 2423 ft

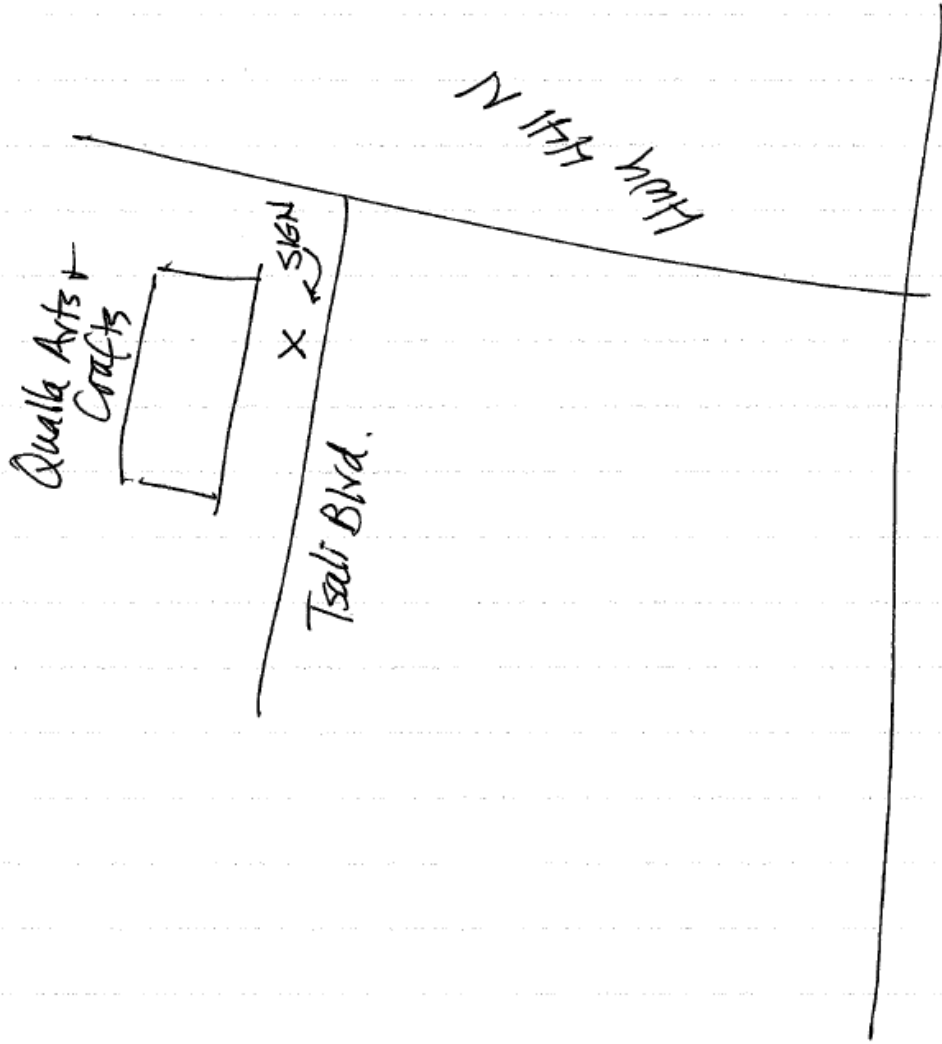
Site # 55




Site # 56



Site # 57



Site # 58



Site # 59

North Ca

Near Gem Mining Museum

Near Gem Mining Museum

Phillips St

© 2013 Google

Google earth


30 ft


1994

Imagery Date: 3/18/2013 35°10'53.02" N 83°22'52.35" W elev 2110 ft eye alt 2262 ft

Site # 60



 Little Tennessee River Greenway



© 2013 Google

Google earth

1994

Imagery Date: 3/18/2013 35°11'10.69" N 83°22'23.46" W elev 2018 ft eye alt 2227 ft

Site # 61




Nantahala Lake



Image Landsat
© 2013 Google

Google earth

46 ft



1997

Imagery Date: 4/12/2013 35°11'46.55" N 83°38'19.54" W elev 3033 ft eye alt 3228 ft

Site # 62



E Main St

441

28

North Carolina Bartram Trail



© 2013 Google

Google earth



1994

Imagery Date: 3/18/2013 35°10'54.50" N 83°22'51.46" W elev 2114 ft eye alt 2249 ft