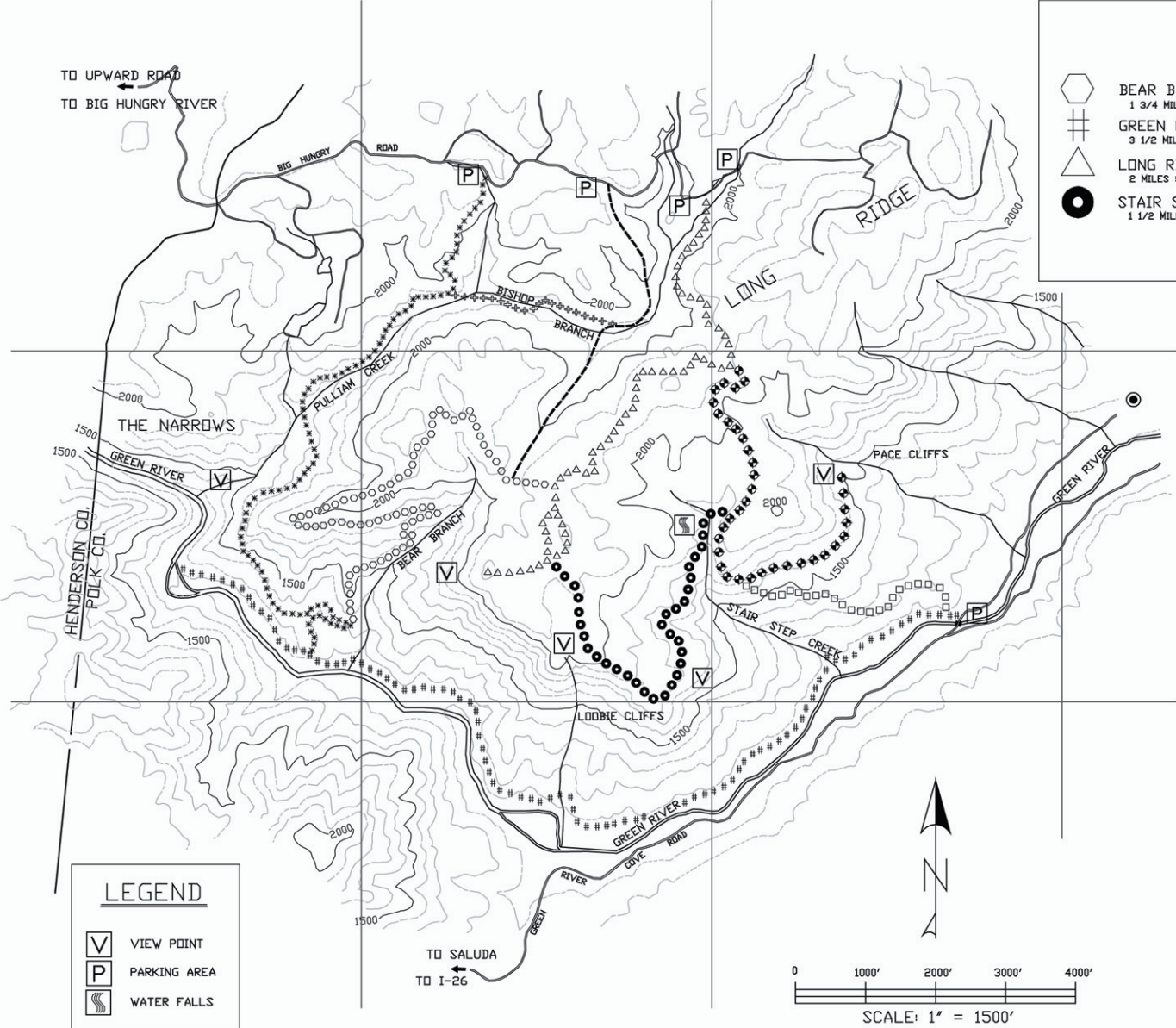














TO UPWARD ROAD  
TO BIG HUNGRY RIVER



## LEGEND

-  VIEW POINT
-  PARKING AREA
-  WATER FALLS

## TRAILS

-  BEAR BRANCH TRAIL  
1 3/4 MILE
-  GREEN RIVER COVE TRAIL  
3 1/2 MILES
-  LONG RIDGE TRAIL  
2 MILES
-  STAIR STEP FALLS TRAIL  
1 1/2 MILES
-  TURKEY GUT TRAIL  
1 1/2 MILES
-  PULLIAM CREEK TRAIL  
3 1/4 MILES
-  BLUFF TRAIL  
1 MILE
-  BISHOP BRANCH TRAIL  
1 1/4 MILES
-  ROCK HOP TRAIL  
1/2 MILES

\* INDICATES TRAIL LENGTH ONE WAY

