

List of Locations for Interpretive Wayside Signs

<u>Site #</u>	<u>DOT div</u>	<u>County</u>	<u>Sign sponsor organization</u>	<u>Sign site</u>	<u>sign address</u>	<u>describe sign location</u>
1	11	Alleghany	Blue Ridge Parkway	BRP Mahogany Rock (Milepost 235,	Blue Ridge Parkway Milepost 235	at overlook/interpretive area
2	11	Alleghany	Town of Sparta	Town of Sparta	@ 100 Cherry St, Sparta, NC 28675	in Crouse park. From parking closest to Crouse house, the sign will go in grassy area closest to parking area, facing the outdoor stage. Crouse House would be to your left.
3	11	Avery	Blue Ridge Frescoes	Crossnore School	US 221/NC 194 at Crossnore near Crossnore School Historic Marker http://www.ncmarkers.com/Markers.aspx?MarkerId=N-44	off Hwy 221
4	11	Avery	Gardens of the Blue Ridge	Gardens of the Blue Ridge	9056 Pittmans Gap Rd., Newland NC 28657	If facing front door of business office, sign goes to right of gravel drive in grassy area.
5	11	Avery	Grandfather Mountain	Grandfather Mountain	2033 Blowing Rock Highway, Linville, NC 28646	to left of front door at stone gate house building (outside the gates), in tiny planting area against building
6	11	Caldwell	City of Lenoir	City of Lenoir	@ 801 West Avenue NW, Lenoir NC 28645	city plaza at @ 136 Main Street, at intersection of main st and west ave. Sign goes along main sidewalk in mulched area between clocktower on right, and curved sidewalk to left leading into center of park.
7	11	Surry	Surry County Arts Council	Earle Theater	Approx 107 North Main Street.	in Corner park of Pine and & N. Main St.. From main street, sign is up against the brick building, closest to main street sidewalk near bench
8	11	Surry	NC Tourism	I-77 North Welcome Center	I-77 at Mile Marker 105, Dobson, NC 27017	Interpretive sign in grass/planting bed to right of entrance to restroom facilities
9	11	Watauga	Blue Ridge Parkway	BRP Moses Cone Park MP294	Blue Ridge Parkway Milepost 294	replacing existing sign at base of stairs from parking lot, along sidewalk that leads to the right to the house
10	11	Watauga	Southern Appalachian Historical Association	Horn in the West/Hickory Ridge Living History Museum	591 Horn in the West Dr., Boone, NC 28607	At back of parking lot - directly in front of stacked rail fence and log cabins, near walkway to museum and amphitheater area
11	11	Watauga	Mast Farm Inn	Mast Farm Inn	Hwy 194 in Valle Crucis. 2543 Broadstone Rd., Banner Elk, NC 28604	Visible spot between parking area and side entrance to inn, along sidewalk in side yard
12	11	Watauga	Mast General Store	Mast General Store	Hwy 194 in Valle Crucis. 2918 Broadstone Road, Banner Elk, NC 28604	Along right side of building adjacent to the neighboring paved parking lot. Behind a fence right now - section will be removed and landscaping will be added once sign is installed.
13	11	Watauga	Tweetsie Railroad	Tweetsie Railroad	300 Tweetsie Railroad Lane, Blowing Rock, NC 28605	In center flower bed between stairs at front of Tweetsie ticket office
14	11	Wilkes	Wilkes Heritage Museum	Old Wilkes Jail	203 North Bridge Street, Wilkesboro, NC	behind jail
15	11	Wilkes	Blue Ridge Frescoes	St. Paul's Episcopal Church	100 West St, Wilkesboro, NC 28697	police station
16	12	Cleveland	Destination Cleveland County	Earl Scruggs Center	103 South Lafayette Street Shelby, NC 28150	at 'L' created by sidewalks. on Washington st at corner of Warren st. between the street and sidewalk next to low wall.
17	12	Cleveland	NC Tourism	I-85 South Welcome Center	I-85 at Mile Marker 2, Kings Mountain, NC 28086	Interpretive sign in grass/planting bed to left of entrance to restroom facilities
18	12	Iredell	Blue Ridge Frescoes	Statesville Civic Center	300 South Center Street, Statesville, NC	Statesville Civic Center
19	13	Buncombe	Biltmore Estate	Biltmore Estate	One Approach Road, Asheville, NC	at reception/ticket center
20	13	Buncombe	Blue Ridge Frescoes	Montreat College	201 E State St, Black Mountain, NC 28711	Visitor Center
21	13	Buncombe	Folk Heritage Committee	Shindig on the Green	Pack Square Park, at S. Spruce St and College St.	On Roger McGuire Green, to right of path closest to and parallel to College St
22	13	Buncombe	The North Carolina Arboretum	The North Carolina Arboretum	100 Frederick Law Olmsted Way, Asheville, NC 28806	Pass Gatehouse and turn left immediately into parking/trailhead area. Sign goes beyond right edge of concrete pad for trailhead sign/shelter. There is a bench there now
23	13	Buncombe	Thomas Wolfe Memorial	Thomas Wolfe Memorial	52 N. Market St, Asheville, NC 28801	Facing the front of Visitor Center, sign will be mounted on sidewalk against the building on the right corner. needs sign with brackets for mounting on side walk
24	13	Burke	Blue Ridge Parkway	BRP Lost Cove Cliffs/Brown Mountain Lights MP310	Blue Ridge Parkway Milepost 310	at overlook/interpretive area next to existing sign

List of Locations for Interpretive Wayside Signs

<u>Site #</u>	<u>DOT div</u>	<u>County</u>	<u>Sign sponsor organization</u>	<u>Sign site</u>	<u>sign address</u>	<u>describe sign location</u>
25	13	Burke	Blue Ridge Frescoes	City of Morganton Municipal Auditorium	401 College Street, Morganton, NC	in front of auditorium
26	13	Burke	Exploring Joara Foundations	Exploring Joara Foundations	701 Sanford Dr., Morganton, NC 28655	at Catawba Meadows recreation center along footpaths that go between the 8 ballfields headed towards the greenway. Sign goes just before the archaeological site on the left.
27	13	Burke	Burke County TDA	Linville Gorge - Brown Mountain Overlook	Hwy 181 @20 miles north of Morganton http://goo.gl/maps/vv7qL	On side closest to road, in line with other sign at Brown Mountain Overlook
28	13	Burke	South Mountains State Park	South Mountains State Park	3001 South Mountain State Park Ave, Connelly Springs	at new Visitor Center
29	13	Burke	Waldensian Museum	Waldensian Museum	208 Rodoret Street South, Valdese, NC 28690	corner of Rodoret and Janavel Ave
30	13	Madison	Town of Hot Springs	Hot Springs Welcome Center	On Bridge St near corner of S Spring St. on Welcome Center grass near sidewalk	sign will be viewed from sidewalk, facing building, at front right corner where lawn and driveway meet (Google Street View predates building and shows a red caboose)
31	13	Madison	NC Tourism	I-26 West Welcome Center	I-26 at Mile Marker 6, Mars Hill, NC 28754	Interpretive sign in grass/planting bed to right of entrance to restroom facilities
32	13	Madison	Mars Hill College	Rural Heritage Museum	Mars Hill University , Mars Hill, NC Montague Building	(rock building on the quad) between museum and visitor center
33	13	McDowell	Blue Ridge Parkway	BRP The Loops Overlook/Orchard at Altapass MP328.6	Blue Ridge Parkway Milepost 328.6	at overlook/interpretive area next to existing sign
34	13	McDowell	Historic Carson House	Historic Carson House	1805 Hwy 70 West, Marion, NC 28752	on Carson House property, along driveway
35	13	McDowell	Linville Caverns	Linville Caverns	19929 U.S. 221, Marion, NC	in Linville Caverns parking lot in front of boulder by bathrooms
36	13	McDowell	McDowell County TDA	Mountain Gateway Museum	@ 50 Water St, Old Fort, NC 28762	Tucked into "V" of stacked fence in front of parking spaces. Located to left of main building, in front of cabins
37	13	Rutherford	Rutherford County TDA	Bechtler Mint	3.5 miles north of Rutherfordton @Hwy 221 and 342 Gilboa Church Road	new Bechtler Park site on top side of mine entrance, in front of iron fence
38	13	Rutherford	Bostic Lincoln Center	Bostic Lincoln Center	112 Depot St, Bostic, NC 28018	on front lawn, to the right of sidewalk entrance. Will make a walking path to it.
39	13	Rutherford	Chimney Rock State Park	Chimney Rock State Park	Chimney Park Entrance, Near Chimney Rock Park gift shop 1638 Chimney Rock Park Road Chimney Rock, NC 28720	entrance, off Hwy 64/74-A
40	13	Rutherford	Hickory Nut Gorge	Hickory Nut Gorge	2932 Memorial Highway, Lake Lure, NC	in front of visitor center
41	13	Yancey	Mount Mitchell State Park	Mount Mitchell State Park	2388 N Carolina 128 Burnsville, SC 28714	by restaurant near front sidewalk.
42	14	Cherokee	Valley Town Arts and Cultural Association	Andrews	Andrews Visitor Center off Lucust St. near 129/ 74 / 19	to right of main walkway into visitor center and to right of existing trail of tears signage
43	14	Cherokee	John C Campbell Folk School	John C Campbell Folk School	1 Folk School Rd., Brasstown, NC 28902	At back end of craft store parking lot, in front of rocks next to light pole (wooded area behind it)
44	14	Clay	Clay County Historical & Arts Council	Clay County Historical & Arts Council	US-64 Bus West, just before you reach Davis Loop, Hayesville, NC 28904	On parking level below the Old Jail museum, at entrance to Cherokee exhibit. When you turn in, the sign will be on the right, backed up to the hillside below the museum. It is near the main road.
45	14	Graham	Cherokee Preservation Foundation	Cheoah	intersection of NC 143 Sweetwater Road and the US 129 Rodney Orr Bypass, Robbinsville, NC	There is a parking space and information kiosk at this location.
46	14	Haywood	Bethel Rural Community Organization	Bethel Rural Community Organization	664 Sonoma Road, Waynesville, NC 28786	at the historic (1885) Bethel Presbyterian Church: From parking at left of church, sign will go along sidewalk on left side just before sidewalk turns. Goes in the 'L' space of sidewalk
47	14	Haywood	Haywood County Arts Council	Downtown Haywood	145 North Main Street, Waynesville NC	in flower bed owned by United Community Bank, on the left edge of their parking lot exit, sign is closest to LN Davis Insurance building, to right of blue mailbox.
48	14	Haywood	NC Tourism	I-40 West Welcome Center	I-40 at Mile Marker 10, Waynesville, NC 28786	Interpretive sign in grass/planting bed along sidewalk near large rock to left of restroom facilities


List of Locations for Interpretive Wayside Signs


<u>Site #</u>	<u>DOT div</u>	<u>County</u>	<u>Sign sponsor organization</u>	<u>Sign site</u>	<u>sign address</u>	<u>describe sign location</u>
49	14	Haywood	Museum of NC Handicrafts	Museum of NC Handicrafts	49 Shelton St, Waynesville, NC 28786	From driveway, in grassy area to the right of where the sidewalk starts
50	14	Henderson	Center for Craft, Creativity and Design	Center for Craft, Creativity and Design	1181 Broyles Road, Hendersonville, NC 28793	just beyond the trailhead, on left side of path. Not located at Center, located at parking area on S. Rugby Rd.
51	14	Henderson	Town of Fletcher	Fletcher - Howard Gap Road	85 Howard Gap Road, Fletcher, NC 28732	in Fletcher Park at center of first parking lot on left, on back left side of facility building at intersection of sidewalk and paved walking path
52	14	Henderson	Historic Johnson Farm	Historic Johnson Farm	3346 Haywood Road, Hendersonville, NC	on Johnson Farm property
53	14	Jackson	Blue Ridge Parkway	BRP Lickstone Parking Area/Qualla Boundary MP 458.9	Blue Ridge Parkway Milepost 458.9	at overlook/interpretive area
54	14	Jackson	Jackson County Parks and Recreation	Judaculla Rock	From Cullowhee, drive south on 107 and take a left onto Caney Fork road, County Road 1737. Go 2.5 miles then turn left onto a gravel road (Judaculla Rd.) and drive .45 miles.	from gravel parking, to left of entrance to walkway that leads down to the rock, along the fence.
55	14	Jackson	Museum of the Cherokee Indian	Museum of the Cherokee Indian	589 Tsali Boulevard, Cherokee, NC	Sign on front right corner of building, along Tsali blvd
56	14	Jackson	Cherokee Historical Association	Oconaluftee Village	218 Drama Road, Cherokee, NC	sign on left corner of visitor center/gift store, across from parking area
57	14	Jackson	Qualla Arts & Crafts	Qualla Arts & Crafts	645 Tsali Boulevard, Cherokee, NC	Sign on front right corner of building, along Tsali blvd
58	14	Jackson	Cherokee Historical Association	Unto These Hills	564 Tsali Blvd (HWY 441) Mountain Side Theater, Cherokee, NC	sign on front right corner of entrance to amphitheater
59	14	Macon	Franklin/Nantahala TDC	Gem Mining Museum	25 Phillips Street, Franklin, NC 28734	preferably bolted to sidewalk at front of Franklin Gem and Mineral Museum facing Stewart St, to the left of entrance. Need sign with brackets for mounting on side walk.
60	14	Macon	Franklin/Nantahala TDC	Little Tennessee River Greenway	Ulco Drive near Forest Ave, Franklin, NC 28734	straight ahead in greenspace as you turn in to main park entrance - between the split for upper and lower parking
61	14	Macon	Franklin/Nantahala TDC	Nantahala Lake	23 miles west of Franklin, NC	In grassy area to right of realty building and to right of drive for the lower level. Along main road, at edge of gravel parking, so it's visible from road.
62	14	Macon	North Carolina Bartram Trail	North Carolina Bartram Trail	12 East Main Street, Franklin, NC	in Clocktower Park, in flower bed that borders main street. On left side of flower bed along sidewalk if facing the flower bed and clocktower is behind you
63	14	Polk	City of Saluda	City of Saluda	alley next to 60 E Main St, Saluda, NC 28773	Just beyond main street side walk, at the entrance to a future pocket park (appears to be an alley)
64	14	Polk	NC Tourism	I-26 East Welcome Center	I-26 at Mile Marker 68, Columbus, NC 28722	Interpretive sign in grass/planting bed across from entrance to restroom facilities
65	14	Polk	Mill Spring Agriculture Development Center	Mill Spring Agriculture Development Center	156 School Rd, Mill Spring, NC 28756	along main sidewalk, to right of front building entrance. In grass area to right of sidewalk, in front of basement windows
66	14	Polk	Pearson's Falls	Pearson's Falls	2748 Pearson falls Road, Saluda, NC	at trailhead for family trail
67	14	Swain	Nantahala Outdoor Center	NOC Outpost	13077 Hwy 19W, Bryson City, NC 28713	Between the Outfitter store and Founder's Bridge on a concrete patio where large flower box is now - will be moved and pad will be poured. needs sign with brackets for mounting on side walk
68	14	Transylvania	Cradle of Forestry	Cradle of Forestry	Blue Ridge Parkway mp411	Replacing existing sign on Blue Ridge Parkway mp411, BPA has approved replacement
69	14	Transylvania or Haywood?	Blue Ridge Parkway	BRP Looking Glass Rock MP417	Blue Ridge Parkway Milepost 417	at overlook/interpretive area

Site # 1

N


 BRP Mahogany Rock (Milepost 235,



 1996

© 2013 Google
Image U.S. Geological Survey
Image Landsat

Google earth


Imagery Date: 4/9/2013 36°26'31.83" N 81°05'44.60" W elev 3363 ft eye alt 3776 ft 

Site # 2

Town of Sparta

Cherry St

18



© 2013 Google

Google earth



Imagery Date: 6/17/2008 36°30'27.57" N 81°07'10.38" W elev 2917 ft eye alt 3308 ft

Site # 3

Fellowship Presbyterian Church




Walt Clark Road
(to Crossnore Elementary School)

← to Linville

Crossnore Drive

(to The Crossnore School)

Crossnore Service Station



to rock quarry

MS 221

Crossnore School
Historical Marker

← to Marion


proposed site for
DOT
enhancement



Site # 4



Gardens of the Blue Ridge



© 2013 Google
Image Landsat

Google earth



Imagery Date: 4/9/2013 35°59'32.17" N 81°53'16.82" W elev 3737 ft eye alt 3922 ft

Site # 5

Blowing Rock Highway



Exit Street View



[Report a problem](#)

3 ft

© 2013 Google



© 2013 Google

Google earth

36°05'06.06" N 81°50'46.48" W elev 4321 ft eye alt 4305 ft

Site # 6

City of Lenoir



Site # 7

Earle Theater

E Pine St

© 2013 Google

Google earth

45 ft

1993

Imagery Date: 2/23/2013 36°29'57.98" N 80°36'25.70" W elev 1101 ft eye alt 1323 ft

Site # 8

I-77N Welcome Center Dobson - Exhibit Sign by Restroom

1993

© 2013 Google

Google earth

Imagery Date: 2/23/2013 36°33'33.94" N 80°44'45.37" W elev 1409 ft eye alt 1591 ft

42 ft

Site # 9

BRP Moses Cone Park MP294



The Flat Top Rd

The Duncan Rd



© 2013 Google

Google earth



1994

Imagery Date: 6/17/2008 36°08'57.73" N 81°41'34.87" W elev 4011 ft eye alt 4635 ft

Site # 10

321

Horn in the West/Hickory Ridge Living History M

© 2013 Google

Google earth

220 ft

1994


Imagery Date: 6/17/2008 36°12'31.59" N 81°40'15.26" W elev 3224 ft eye alt 4177 ft

Site # 11



© 2013 Google

© 2013 Google




Site # 12

3393 North Carolina 194



Exit Street View

N



© 2013 Google

© 2013 Google

Google earth

36°12'36.70" N 81°46'53.32" W elev 2694 ft eye alt 2692 ft

Site # 13



221

Tweetsie Railroad



Tweetsie Railroad Rd

Image Landsat
© 2013 Google

Google earth

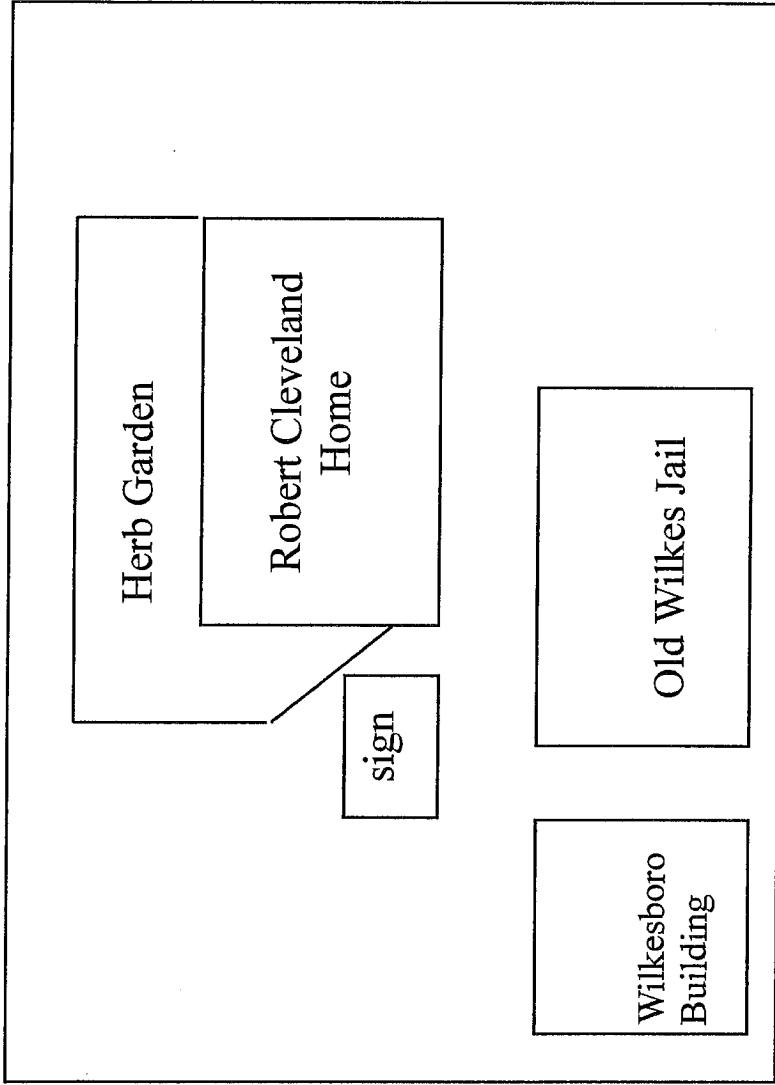
124 ft




1994

Imagery Date: 4/9/2013 36°10'15.10" N 81°38'54.68" W elev 3373 ft eye alt 3924 ft


Site # 14




North Street



Main Street

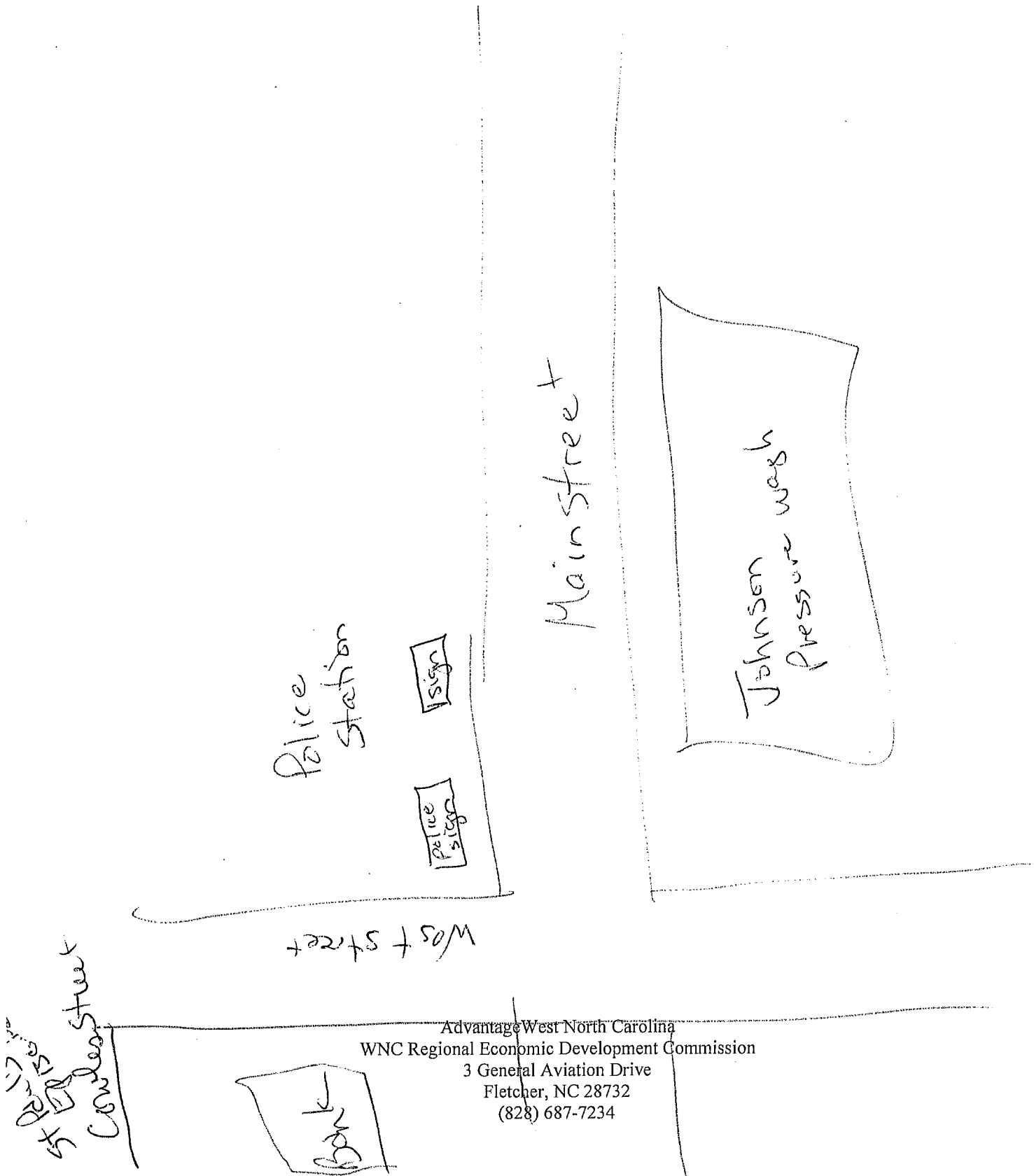


Bridge Street



Broad Street

Site # 15



Advantage West North Carolina
WNC Regional Economic Development Commission
3 General Aviation Drive
Fletcher, NC 28732
(828) 687-7234



Site # 16

M Lafayette St

18

74

S Washington St

Earl Scruggs Center

E Warren St

© 2013 Google

Google earth

78 ft

1993

Imagery Date: 4/2/2011 35°17'28.05" N 81°32'21.91" W elev 894 ft eye alt 1266 ft

Site # 17



I-85S Welcome Center Kings Mtn Exhibit Sign



© 2013 Google

89 ft



1994

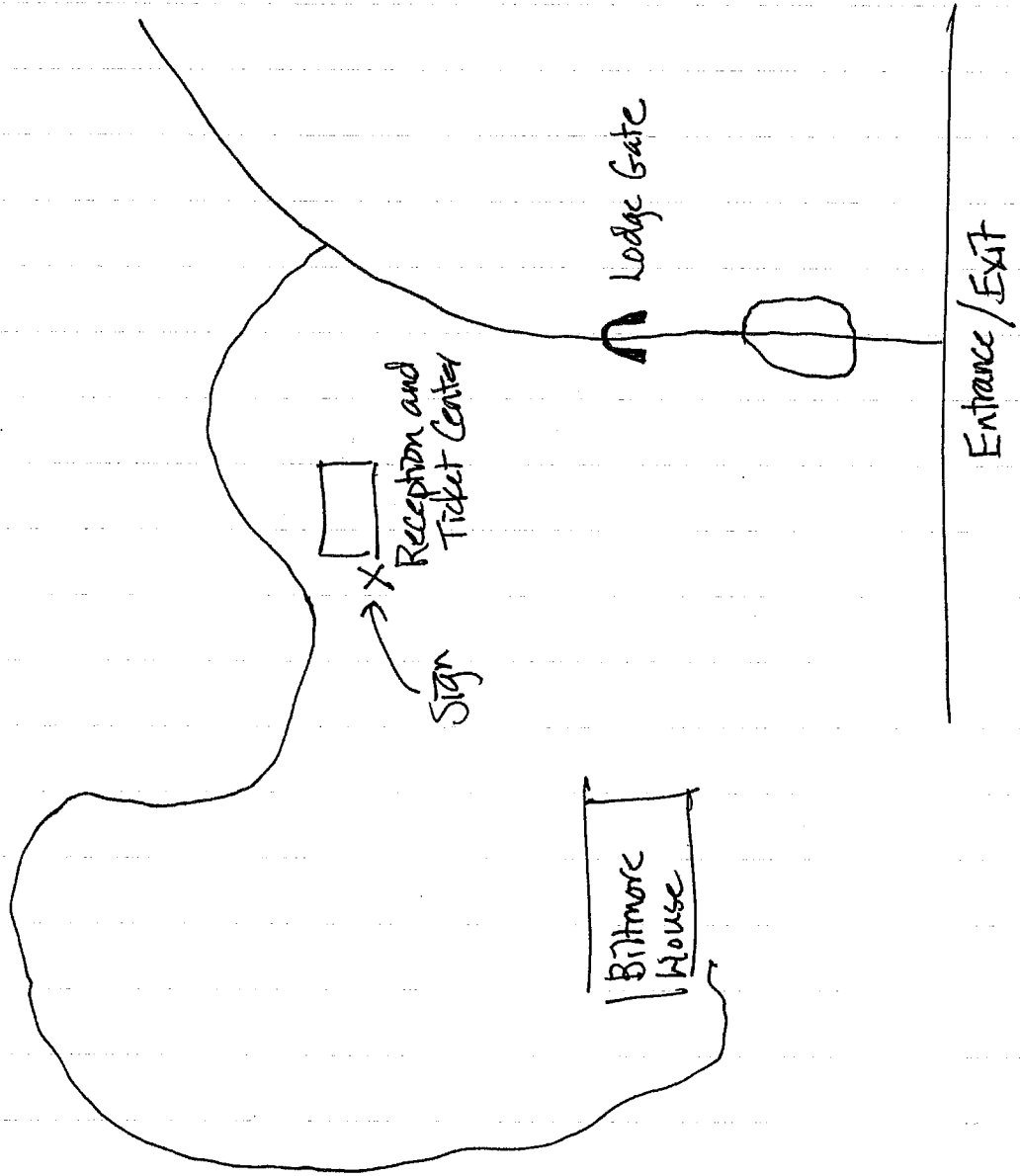
Imagery Date: 3/5/2012 35°10'59.04" N 81°24'26.76" W elev 910 ft eye alt 1306 ft

Google earth
NC Welcome Center Rd

Site # 18



Site # 19



Site # 20

sponsored by
Business to Business,
Entrepreneurs Association.
Learn more on the web!
mountain.com

L-3 Tanner Retail Store
119 Broadway St. 828-669-1117
Tanner ladies five apparel and accessories
in sizes two through twenty four

J-2 Town & Country Furniture Market
106 Sutton Ave. 828-669-0075
Brand name furniture. Discount prices.
Nationwide delivery. Studio flower Gallery.

I-1 Town Hardware & General Store
103 W. State St. 828-669-7731
Old fashioned toys & housewares, woodworking tools, gardening gifts, books
& much more!

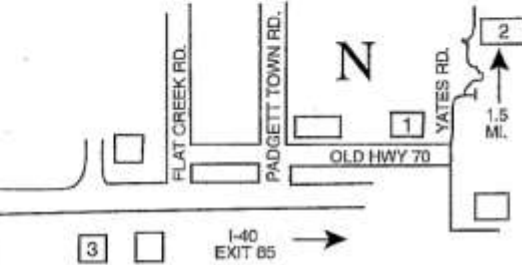
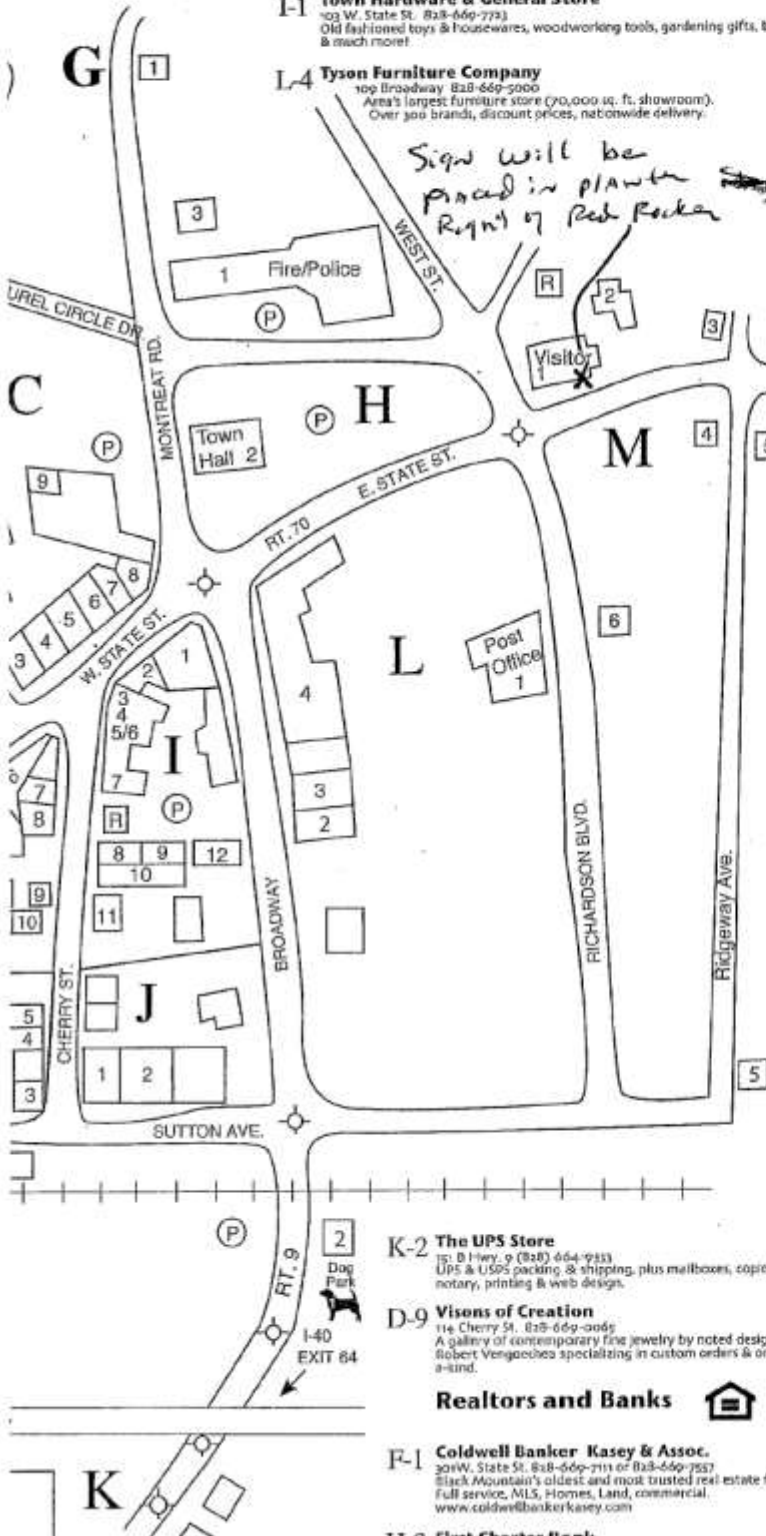
L-4 Tyson Furniture Company
109 Broadway 828-669-3000
Area's largest furniture store (70,000 sq. ft. showroom).
Over 300 brands, discount prices, nationwide delivery.

M-4 Greybeard Realty
304 East St. Street, 828-669-1072
Over 150 vacation and long-term rentals. Specializing in local real estate sales.

I-12 Mountain Vista Properties
118 Broadway 828-669-1500 or 800-354-0954
mviewstaprop@aol.com. Specializing in Black Mountain and greater Asheville
real estate. Offering full services, Multiple Listing, buyer referral, market
analysis and more.

Cafes, Restaurants, Food, Sweets

L-2 Berliner Kindi German Restaurant & Deli
103 Broadway 828-669-2455
Authentic German cuisine served in a true Bavarian style atmosphere.
Lunch & Dinner @ 11AM to 8PM



C-2 Black Mountain Bakery
102 Church St. 828-669-6545
Chef-owned bakery serving breakfast, lunch, pastries, breads,
desserts & cakes. Dine-in or cafe seating under the trees.

M-2 Black Mountain Bistro
203 East State St. 828-669-5041
Join us for a taste of home. Seafood, steaks, ribs, salads & more
made fresh daily. Kids menu, outdoor seating. Closed Sunday.

L-5 Black Mountain Farmer's Market
151 S. Ridgeway Ave. 828-669-0060
Local year-round organic produce, heirloom plants & herbs,
eggs, honey, jams, baked goods, chocolates, coffee. Lots more!

F-2 Black Mountain Natural Foods
108 Black Mountain Ave. 828-669-9813 M-Sat 10-6
Expanded selection of vitamins, herbs and natural food, including
gluten-free & dairy-free items. Bulk food & spices. Behind Suntrust Bank.

F-5 Camino's Western Carolina Border Cafe'
197 Black Mountain Ave. 828-669-1982
Southwestern grill & games open for lunch & dinner in season.

I-9 The Cellar Door Restaurant
117-C Cherry St., 828-669-9090
Our menu features an array of local indigenous cuisine with an
upscale twist. Open Mon-Sun 11-9:30

C-7 Chocolate Gems
100 W. State Street 828-669-9105
Handmade truffles & bark. Unique chocolate gifts & boxes.
www.chocgems.com

A-3 Coach House Seafood & Steak
108 West State St. 828-669-4223
Enjoy the best fried and broiled seafood in WNC. Also, serving steaks &
chicken. All served in a country home atmosphere.

D-3 The Dripolator Coffeehouse
221 W. State St. 828-669-0099
Open early/late 7 days. Voted Best in WNC! Fair trade coffee, espresso,
pastries. Free wireless internet!

M-5 Front Porch Grill
306 East State St. 828-664-0069
Restaurant open 6 AM - close 9 PM. Home of the Old-fashioned
hamburger and more.

D-4 Green Light Cafe
305 West State St., 828-669-2444
Black Mountain's only vegetarian restaurant. A full menu featuring locally
grown produce. All items made from scratch.
Serving lunch, dinner & Sun. Brunch.

D-8 My Father's Pizza
110 Cherry St. 828-669-4944 - Open 11-9 M-Th; 11-11 F-Sat; 12-8 Sun.
Gourmet Pizza, Pasta & more. Family dining, take-out, patio-seating.

E-5 Pepper's Deli
111 Cherry St. 828-669-1825
Tasty sandwiches, soups & salads. Serving Black Mtn. since 1983. Unique
collection of Dr. Pepper memorabilia. Indoor/Outdoor dining & take-out.
Mon-Sat 11-3. Daily specials. Book private parties after hours.

F-4 Power House Perks
111 Black Mountain Ave. 828-669-9300
100% all natural smoothies, superior espresso, chat, inspirational books,
music and free WiFi.

I-10 Veranda Cafe & Gifts
119 Cherry St. 828-669-8864
Enjoy gourmet sandwiches, salads, homemade soups and desserts.
Dine inside or out on our deck. Open 8 days Mon-Sat, 11-3

K-2 The UPS Store
151 D Hwy. 9 (828) 664-9333
UPS & USPS packing & shipping, plus mailboxes, copies,
notary, printing & web design.

D-9 Visions of Creation
114 Cherry St. 828-669-0069
A gallery of contemporary fine jewelry by noted designer
Robert Vengaschoes specializing in custom orders & one-of-
a-kind.

Realtors and Banks

F-1 Coldwell Banker Kasey & Assoc.
301 W. State St. 828-669-2111 or 828-669-7557
Black Mountain's oldest and most trusted real estate firm.
Full service, MLS, Homes, Land, commercial.
www.coldwellbankerkasey.com

Site # 21

74A

Shindig on the Green

© 2013 Google

Google earth

38 ft



1994

Imagery Date: 10/20/2010 35°35'44.49" N 82°32'57.91" W elev 2200 ft eye alt 2385 ft

Site # 22

The North Carolina Arboretum

Frederick Law Olmsted Way



© 2013 Google


Google earth



Imagery Date: 10/20/2010 35°30'04.22" N 82°35'57.98" W elev 2023 ft eye alt 2199 ft

Site # 23

N Market St

Thomas Wolfe Memorial 

© 2013 Google


Google earth

29 ft

1994

Imagery Date: 10/20/2010 35°35'50.77" N 82°33'04.71" W elev 2189 ft eye alt 2338 ft

Site # 24

 BRP - Lost Cove/Brown Mtn. Lights

© 2013 Google

Google earth

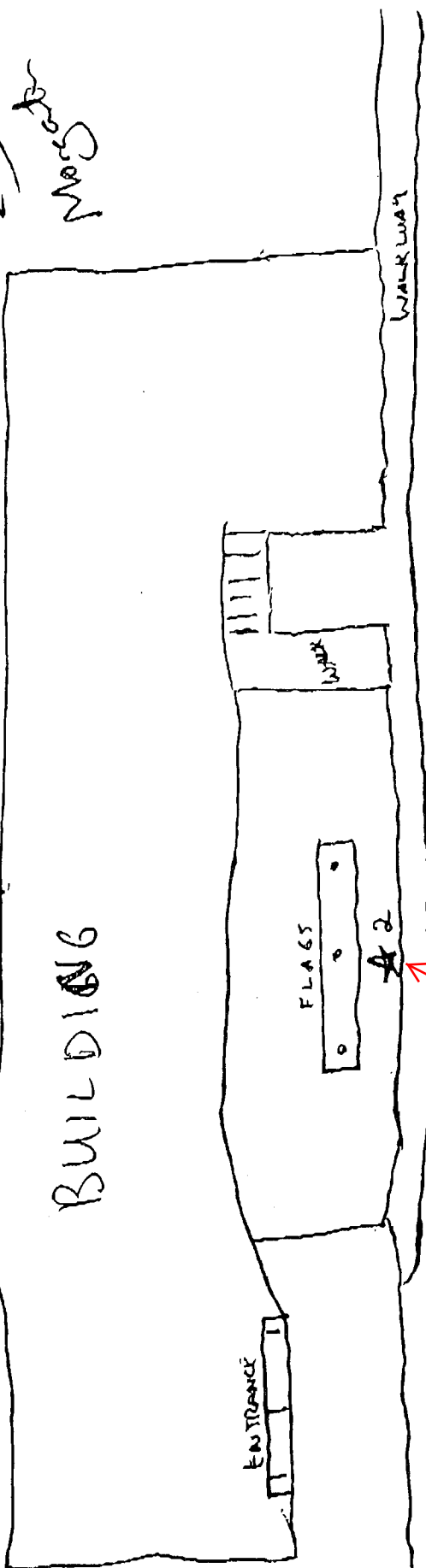
55 ft



1995

Imagery Date: 4/2/2011 36°01'44.91" N 81°52'18.41" W elev 3808 ft eye alt 4042 ft

CUNY
MCC



↑
10
12
14

QUIETING

SITE 2 - AT FLAGS

S COLLEGE ST

Site # 26



Exploring Joara Foundations



© 2013 Google

Google earth



Imagery Date: 11/1/2011 35°45'51.35" N 81°42'20.58" W elev 1016 ft eye alt 1575 ft

Site # 27



Linville Gorge - Brown Mountain Overlook

181

© 2013 Google

Google earth

138 ft

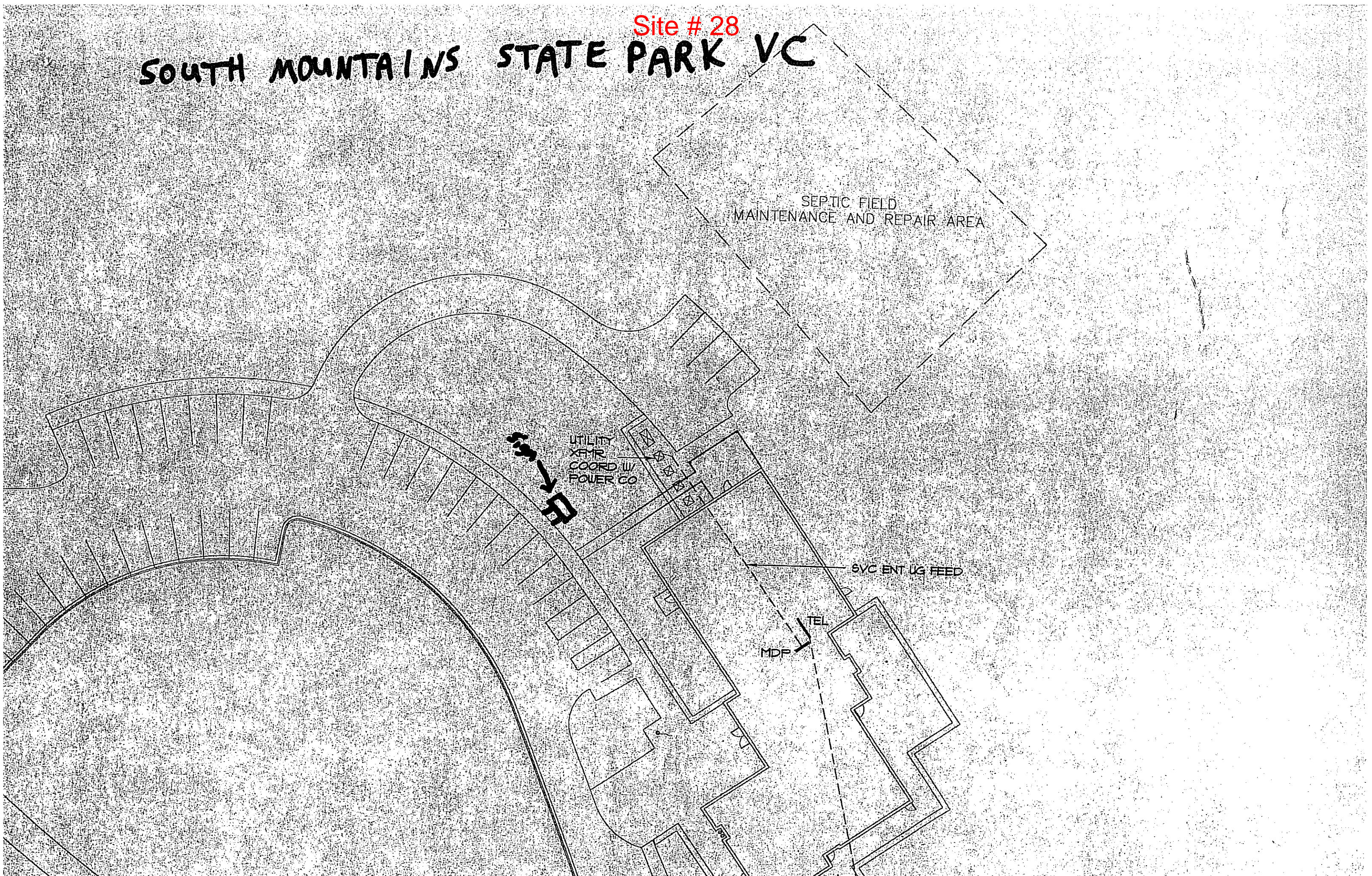


1993

Imagery Date: 4/2/2011 35°56'30.18" N 81°50'31.25" W elev 2812 ft eye alt 3203 ft

Site # 28

SOUTH MOUNTAINS STATE PARK VC



SEPTIC FIELD
MAINTENANCE AND REPAIR AREA

UTILITY
X-MTR
COORD W/
POWER CO

TEL

SVC ENT UG FEED

MDP

TEL

Site # 30

18 Spring St

Hot Springs Welcome Center

45 ft

© 2013 Google

Google earth

1992

Imagery Date: 3/18/2013 35°53'33.24" N 82°49'39.47" W elev 1332 ft eye alt 1546 ft

Site # 31

I-26W Welcome Center Mars Hill Exhibit sign

1993

© 2013 Google


Image Landsat

Imagery Date: 11/7/2013 35°52'26.98" N 82°32'40.32" W elev 2928 ft eye alt 3069 ft

Google earth

37 ft

Site # 32



- 1 Blackwell Hall
- *Visitor Parking
- 2 Founders Hall
- 3 Montague Hall
- 4 Cornwell Hall
- 5 Spilman Hall
- 6 Marshbanks Hall
- 7 McConnell Hall
- 8 Renfro Library
- 9 Wren College Union
- 10 Wall Science Building
- 11 Jarrett House (Campus Police)
- 12 Owen Theatre
- 13 Meares Stadium
- 14 Chambers Gym
- 15 Harrell Pool
- 16 Humphrey House
- 17 Mars Hill Baptist Church
- 18 Log Cabin
- 19 Robinson Infirmary
- 20 Memorial Hall
- 21 Pittman Dining Hall
- 22 Moore Auditorium
- 23 US Post Office
- 24 Fox Hall
- 25 Huffman Hall
- 26 Stroup Hall
- 27 Edna Moore Hall
- 28 Gibson Hall
- 29 Brown Hall
- 30 Turner Hall
- 31 Myers Hall
- 32 Dickson Palmer Unit B
- 33 Dickson Palmer Unit C
- 34 Town Houses
- 35 Dickson Palmer Unit A
- 36 Physical Plant
- 37 President's Home
- 38 Blackwell Residence
- 39 Henderson Field
- 40 Marleine Reader Harris Media Center
- 41 Anderson Amphitheater
- 42 Ellen Amphitheater
- 43 Broyhill Chapel/English Garden
- 44 Bentley Fellowship Hall & Memorial Garden
- 45 MHC Bookstore
- 46 Paw Prints Copy Center
- 47 Mars Hill Town Hall
- 48 Mars Hill Fire Department
- 49 Hart Tennis Complex
- 50 Practice Field
- 51 Ponder Field
- 52 Softball Field
- 53 Phillips House

Campus Map

Mars Hill College

* Blue Ridge National Heritage Area marker will be placed next to sidewalk north of campus quad entrance near Rural Life Museum & Madison County Visitor Center.

Site # 33

N

The Loops

Blue Ridge Pkwy

Orchard Rd

94 ft

© 2013 Google
Image Landsat

Google earth



1997

Imagery Date: 4/9/2013 35°52'27.97" N 82°01'32.65" W elev 2980 ft eye alt 3450 ft

Site # 34

Mt. Mitchell

Hwy 80



Tom Johnson Center
Camping Center

old fort

west



Buck Creek

GRAVEL
DRIVE

GRAVEL
DRIVE

Hwy 70

Carson
House

+

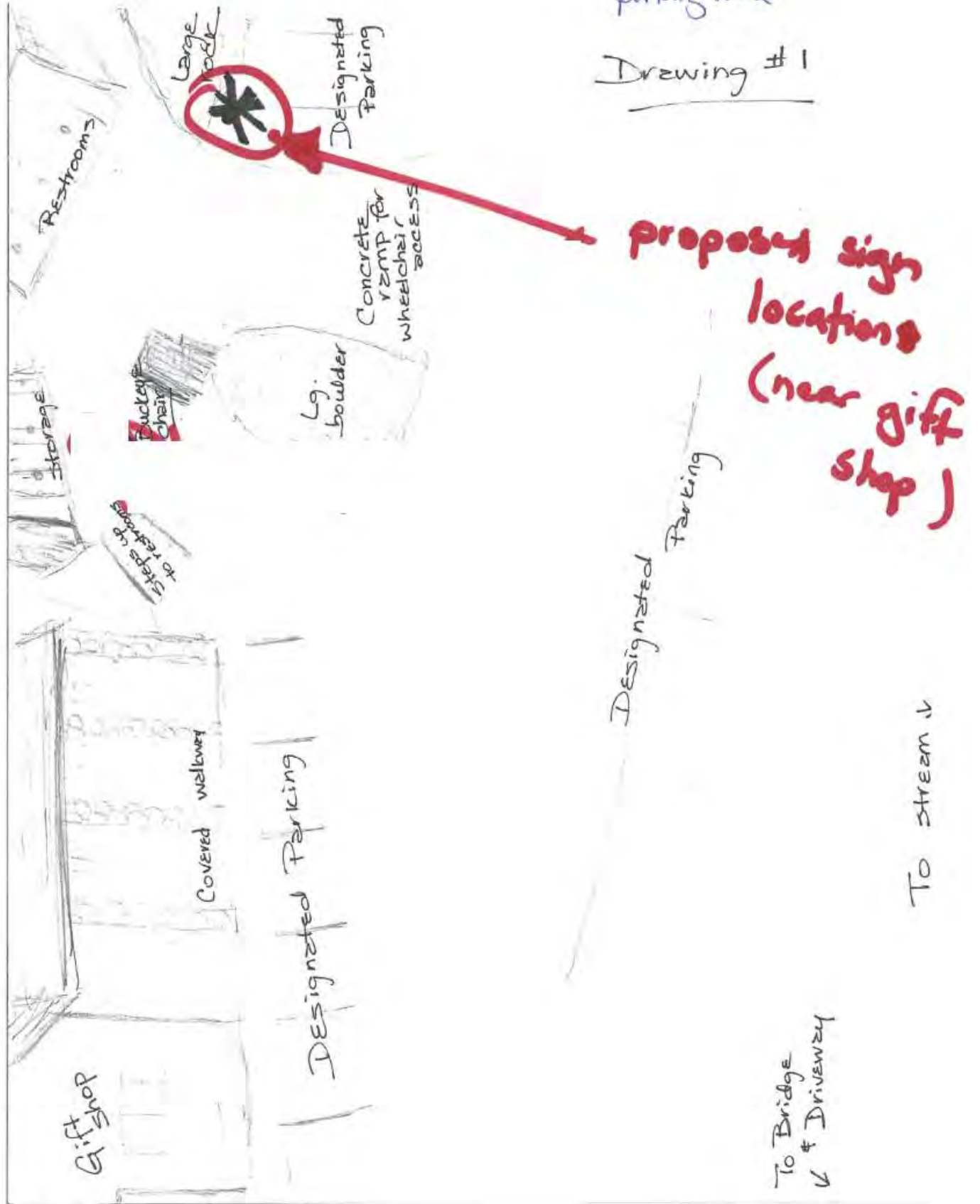
East

main



Linnville Caverns
parking area

Drawing # 1



Site # 36



Mountain Gateway Museum



Water St



© 2013 Google


Google earth



Imagery Date: 10/20/2010 35°37'39.22" N 82°10'48.25" W elev 1426 ft eye alt 1592 ft

Site # 37



 Becthler Mint

Gilboa Church Rd
Thermal Belt Rail-Trail


221

194 ft

© 2013 Google

Google earth

 1993

Imagery Date: 4/2/2011 35°24'51.38" N 81°58'14.91" W elev 1088 ft eye alt 1990 ft 

Site # 38

Bostic Lincoln Center



© 2013 Google

Google earth

1993

Imagery Date: 4/2/2011 35°21'43.78" N 81°50'07.32" W elev 927 ft eye alt 1084 ft

Site # 40

TDA Brochures

Featured Stakeholder
Information Display

*BRUNA
sign goes
here*

Individual swings w/ table

Beetle Nest Sign

Gold Tanker Sculpture

Sculpture

Interpretive Signs

Bench

Interpretive Sign

Bench Swing

Metal Tractor Seat Stools
and wooden Bar top

Site # 41




Mount Mitchell State Park

128

© 2013 Google

Google earth



1994

Imagery Date: 11/7/2013 35°45'08.96" N 82°16'24.40" W elev 6200 ft eye alt 6681 ft

Site # 42



Valley Town Art & Cultural Assoc.



© 2013 Google

Google earth



Imagery Date: 4/12/2013 35°12'18.76" N 83°49'47.05" W elev 1740 ft eye alt 1958 ft

Site # 43

N

John C Campbell Folk School

© 2013 Google

Google earth

66 ft

1993

Imagery Date: 4/12/2013 35°02'20.56" N 83°57'45.53" W elev 1622 ft eye alt 1959 ft

Site # 44

N

Davis Ln

May St

Clay County Historical & Arts Council



© 2013 Google

Google earth

92 ft



1993

Imagery Date: 4/12/2013 35°02'40.03" N 83°49'08.88" W elev 1865 ft eye alt 2266 ft

Ingles Site # 45

Rodney Orr Bypass

Sweetwater Rd

Cheoah

Jordan St 143


© 2013 Google

Google earth

1993

Imagery Date: 4/12/2013 35°19'26.51" N 83°48'08.00" W elev 1996 ft eye alt 2851 ft

Site # 46

 Bethel Rural Community Organization

© 2013 Google

Google earth

48 ft

 1995

Imagery Date: 3/18/2013 35°28'23.23" N 82°53'43.92" W elev 2704 ft eye alt 2943 ft

Site # 47

Haywood County Arts Council

© 2013 Google

Google earth

34 ft

1995

Imagery Date: 3/18/2013 35°29'30.06" N 82°59'13.57" W elev 2725 ft eye alt 2888 ft

Site # 48

I-40W Welcome Center Waynesville Exhibit Sign by Restroom

© 2013 Google
Image Landsat
Data SIO, NOAA, U.S. Navy, NGA, GEBCO

Google earth

50 ft



1994

Imagery Date: 4/9/2013 35°42'10.69" N 83°02'26.88" W elev 2421 ft eye alt 2597 ft

Site # 49

Museum of NC Handicrafts



41 ft

© 2013 Google

Google earth



1995

Imagery Date: 3/18/2013 35°29'08.46" N 82°59'10.81" W elev 2684 ft eye alt 2868 ft

Site # 50

N

1312

S Rugby Rd

access to parking
area and trail is from
S. Rugby Rd.

Center for Craft, Creativity and Design

© 2013 Google


Google earth

72 ft

1994

Imagery Date: 10/20/2010 35°21'05.99" N 82°32'14.76" W elev 2166 ft eye alt 2525 ft

Site # 51

Fletcher - Howard Gap Road 

© 2013 Google

Google earth

34 ft



1994

Imagery Date: 10/20/2010 35°25'30.57" N 82°29'49.98" W elev 2074 ft eye alt 2243 ft

Site # 52

3346 Haywood Road, Hendersonville, NC - Google Maps

Page 1 of 1

Google maps

Address

Historic Johnson Farm

To see all the details that are visible on the screen, use the "Print" link next to the map.

Get Directions My Maps

Print Send Link




sign location

Site # 53



BRP Lickstone Parking Area/Qualla Boundary MP 4



© 2013 Google

Google earth



Imagery Date: 3/18/2013 35°23'51.19" N 83°02'32.95" W elev 5126 ft eye alt 5369 ft

Site # 54



Judaculla Rock



Image Landsat
© 2013 Google

Google earth

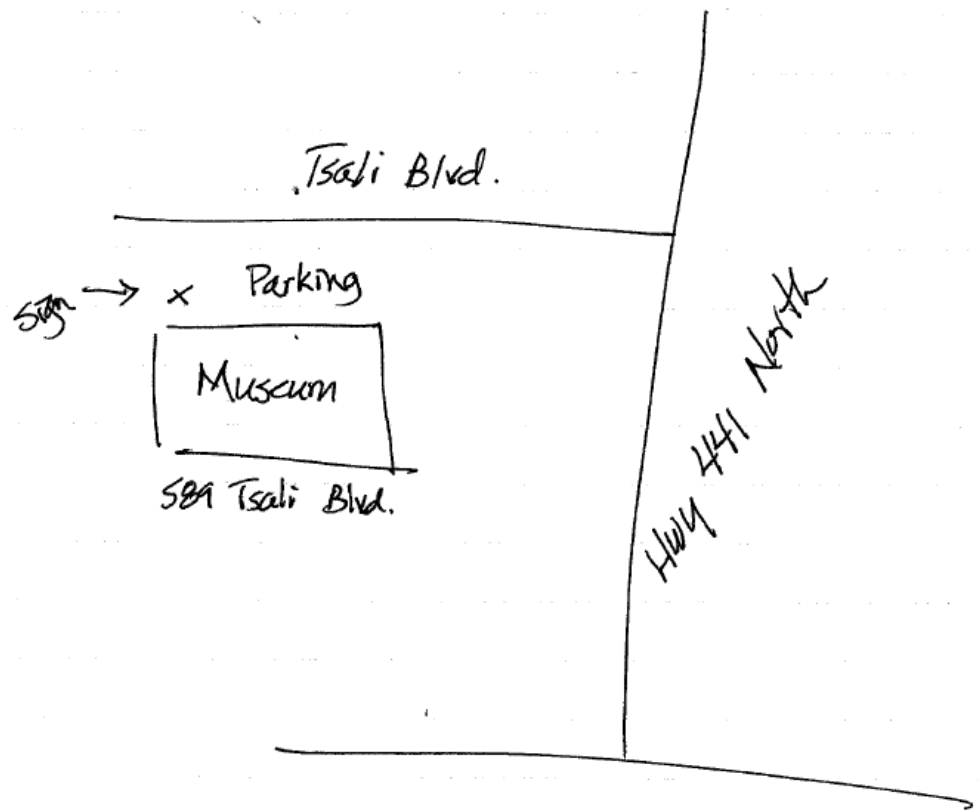
43 ft




1997

Imagery Date: 4/9/2013 35°18'05.60" N 83°06'35.64" W elev 2271 ft eye alt 2423 ft

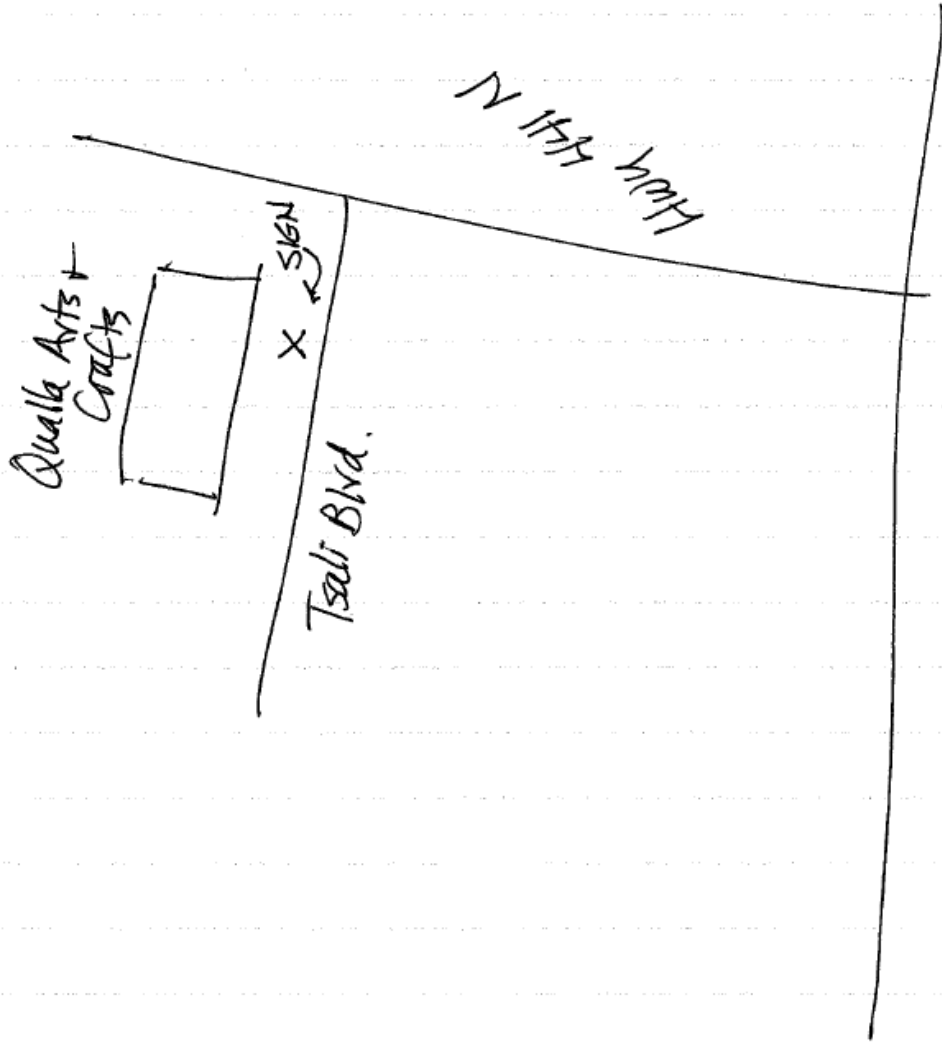
Site # 55




Site # 56



Site # 57



Site # 58



Site # 59

North Ca

Near Gem Mining Museum

Near Gem Mining Museum

Phillips St

© 2013 Google

Google earth


30 ft


1994

Imagery Date: 3/18/2013 35°10'53.02" N 83°22'52.35" W elev 2110 ft eye alt 2262 ft

Site # 60



 Little Tennessee River Greenway



© 2013 Google

Google earth

1994

Imagery Date: 3/18/2013 35°11'10.69" N 83°22'23.46" W elev 2018 ft eye alt 2227 ft

Site # 61




Nantahala Lake



Image Landsat
© 2013 Google

Google earth



1997

Imagery Date: 4/12/2013 35°11'46.55" N 83°38'19.54" W elev 3033 ft eye alt 3228 ft

Site # 62



E Main St

441


28

North Carolina Bartram Trail



© 2013 Google

Google earth



1994

Imagery Date: 3/18/2013 35°10'54.50" N 83°22'51.46" W elev 2114 ft eye alt 2249 ft

Site # 63

Charles Street / U.S. 176



Exit Street View



© 2013 Google
© 2013 Google

Google earth

Report a problem

3 ft

35°14'09.70" N 82°20'51.07" W elev 2109 ft eye alt 2099 ft

Site # 64

I-26E Welcome Center Columbus Exhibit sign



© 2013 Google

Google earth

57 ft



1994

Imagery Date: 11/7/2013 35°14'08.08" N 82°12'06.84" W elev 1080 ft eye alt 1343 ft

Site # 65

Mill Spring Agriculture Development Center

© 2013 Google

Google earth

78 ft



1993

Imagery Date: 10/20/2010

35°17'58.51" N 82°09'39.33" W

elev 1043 ft

eye alt 1433 ft

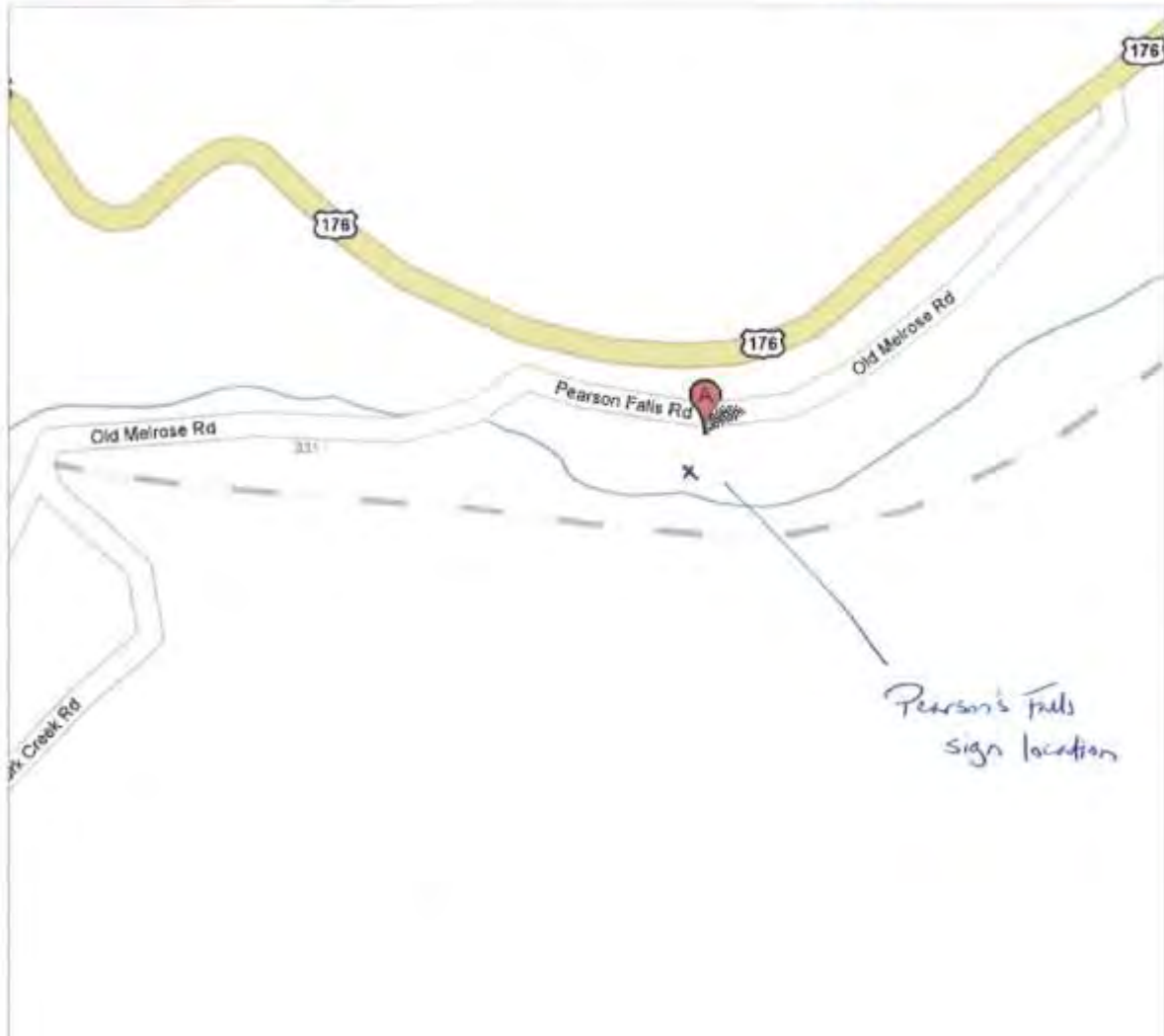


Site # 66

Google maps

Address 2748 Pearson Falls Rd
Saluda, NC 28782

Get Google Maps on your phone
Text the word "GMAPS" to 466453



Site # 67

13077 U.S. 74



Exit Street View

N



© 2013 Google
© 2013 Google

Google earth

7 ft

[Report a problem](#)

35°19'52.51" N 83°35'30.64" W elev 1756 ft eye alt 1738 ft

Site # 68



Blue Ridge Pkwy

Cradle of Forestry



© 2013 Google
Image Landsat

Google earth



1997

Imagery Date: 4/9/2013 35°22'51.88" N 82°46'52.59" W elev 4723 ft eye alt 4841 ft

Site # 69



BRP Looking Glass Rock MP417



Image Landsat
© 2013 Google

Google earth

30 ft



1997

Imagery Date: 4/9/2013 35°19'18.64" N 82°49'41.77" W elev 4505 ft eye alt 4644 ft